Appendix Z – Unit Maps

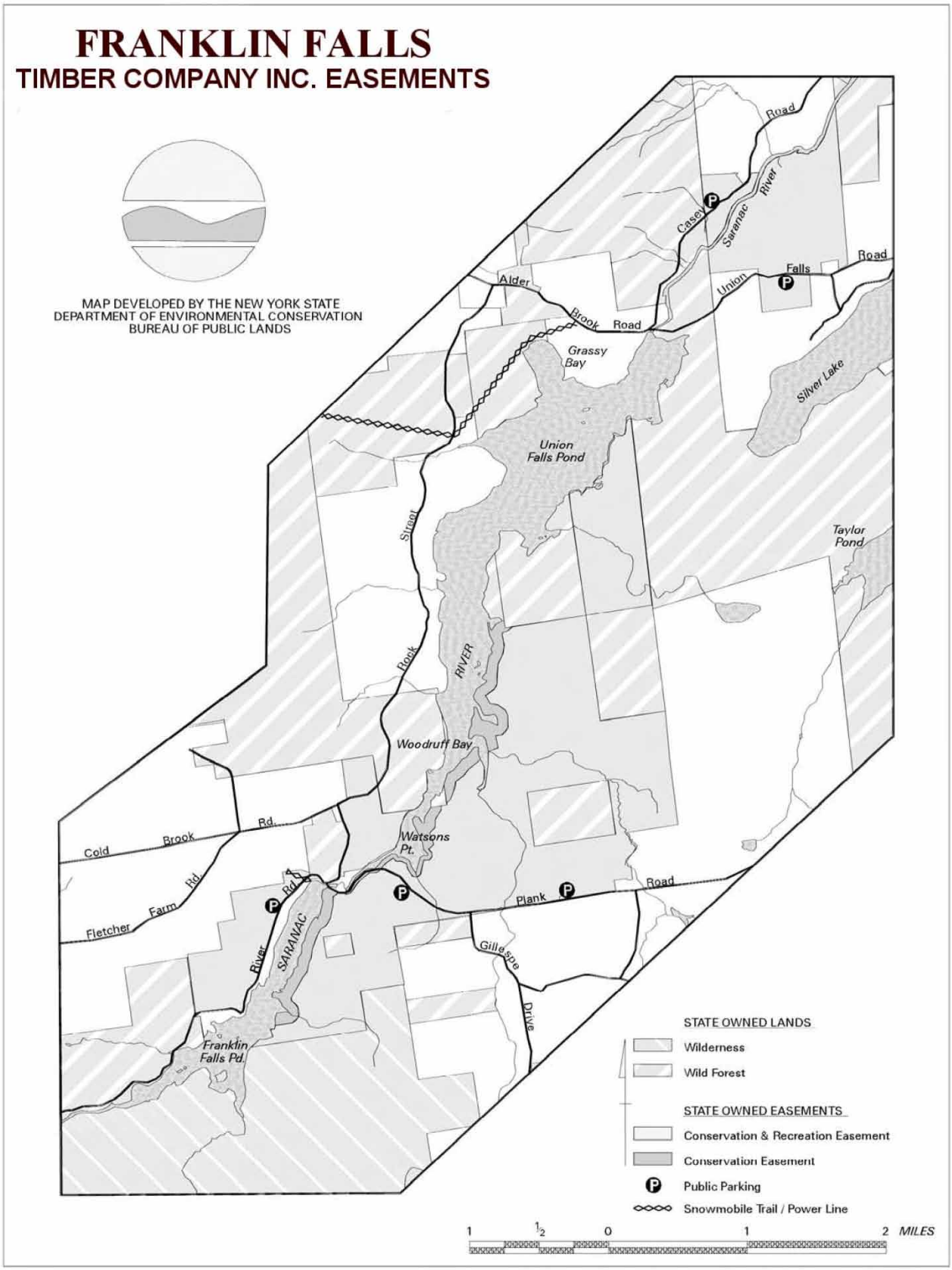
FRANKLIN FALLS
TIMBER COMPANY INC. EASEMENTS
MAP DEVELOPED BY THE NEW YORK STATE
DEPARTMENT OF ENVIRONMENTAL CONSERVATION
BUREAU OF PUBLIC LANDS
Road
Casey
Saranac
River
Falls
Road
Union
Alder
Brook
Road
Grassy
Bay
Silver Lake
Union
Falls Pond
Taylor
Pond
Street
Bonk
RIVER
Woodruff Bay
Cold
Brook
Rd.
Watsons
Pt.
Fletcher
Farm
Rd.
Rd.
Plank
Road
River
SARANAC
Gillespie
Drive
Franklin
Falls Pd.
STATE OWNED LANDS
Wilderness
Wild Forest
STATE OWNED EASEMENTS
Conservation & Recreation Easement
Conservation Easement
Public Parking
Snowmobile Trail / Power Line
1
½
0
1
2
MILES

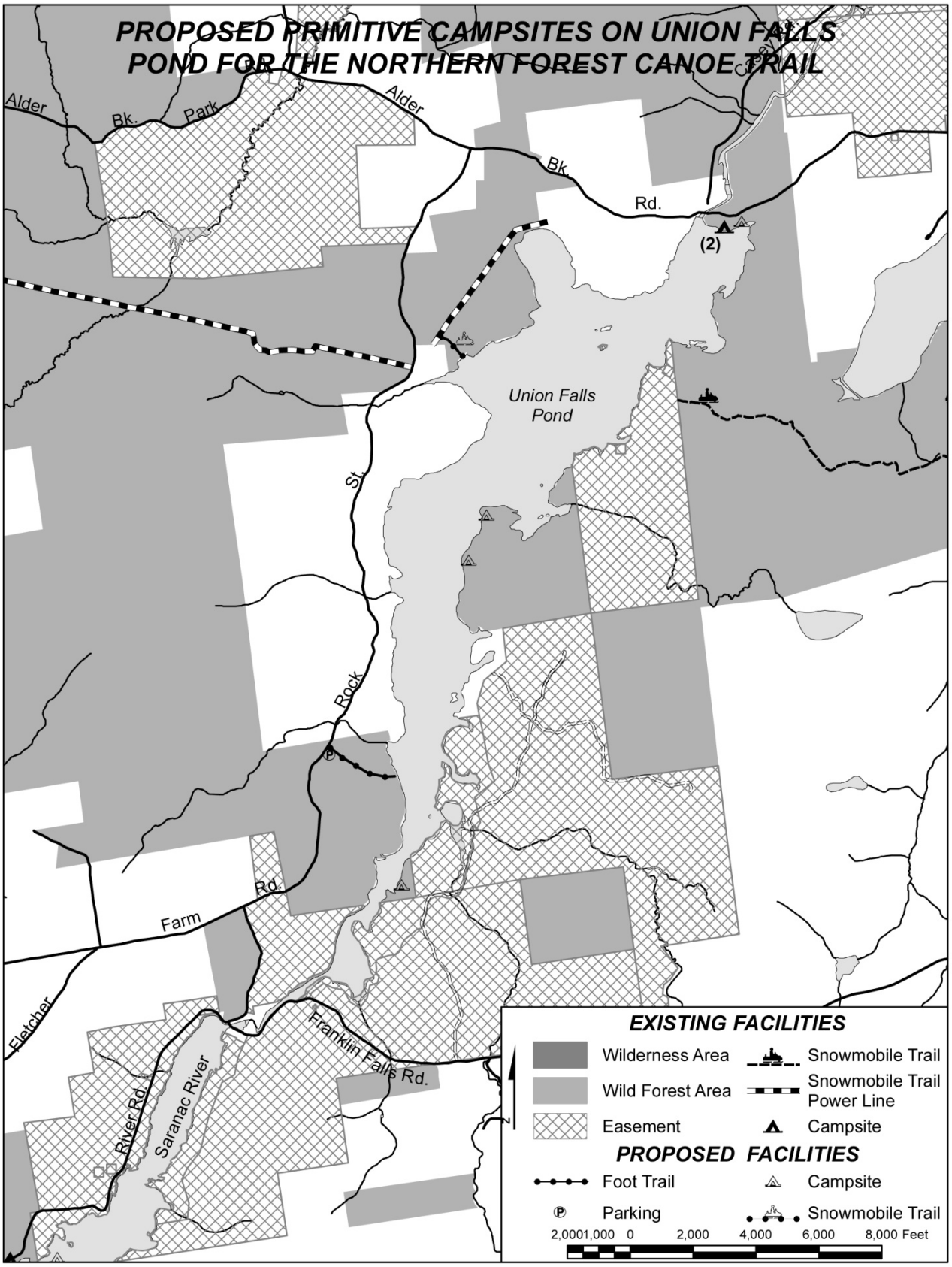
PROPOSED PRIMITIVE CAMPSITES ON UNION FALLS POND FOR THE NORTHERN FOREST CANOE TRAIL
Alder Bk.
Park
Alder Bk.
Rd.
(2)
Union Falls Pond
St.
Rock
Rd.
Farm
Fletcher
Franklin Falls Rd.
River Rd.
Saranac River
EXISTING FACILITIES
Wilderness Area
Wild Forest Area
Easement
Snowmobile Trail
Snowmobile Trail Power Line
Campsite
PROPOSED FACILITIES
Foot Trail
Parking
Campsite
Snowmobile Trail
2,0001,000 0 2,000 4,000 6,000 8,000 Feet

TAYLOR POND WILD FOREST BREEDING BIRD ATLAS

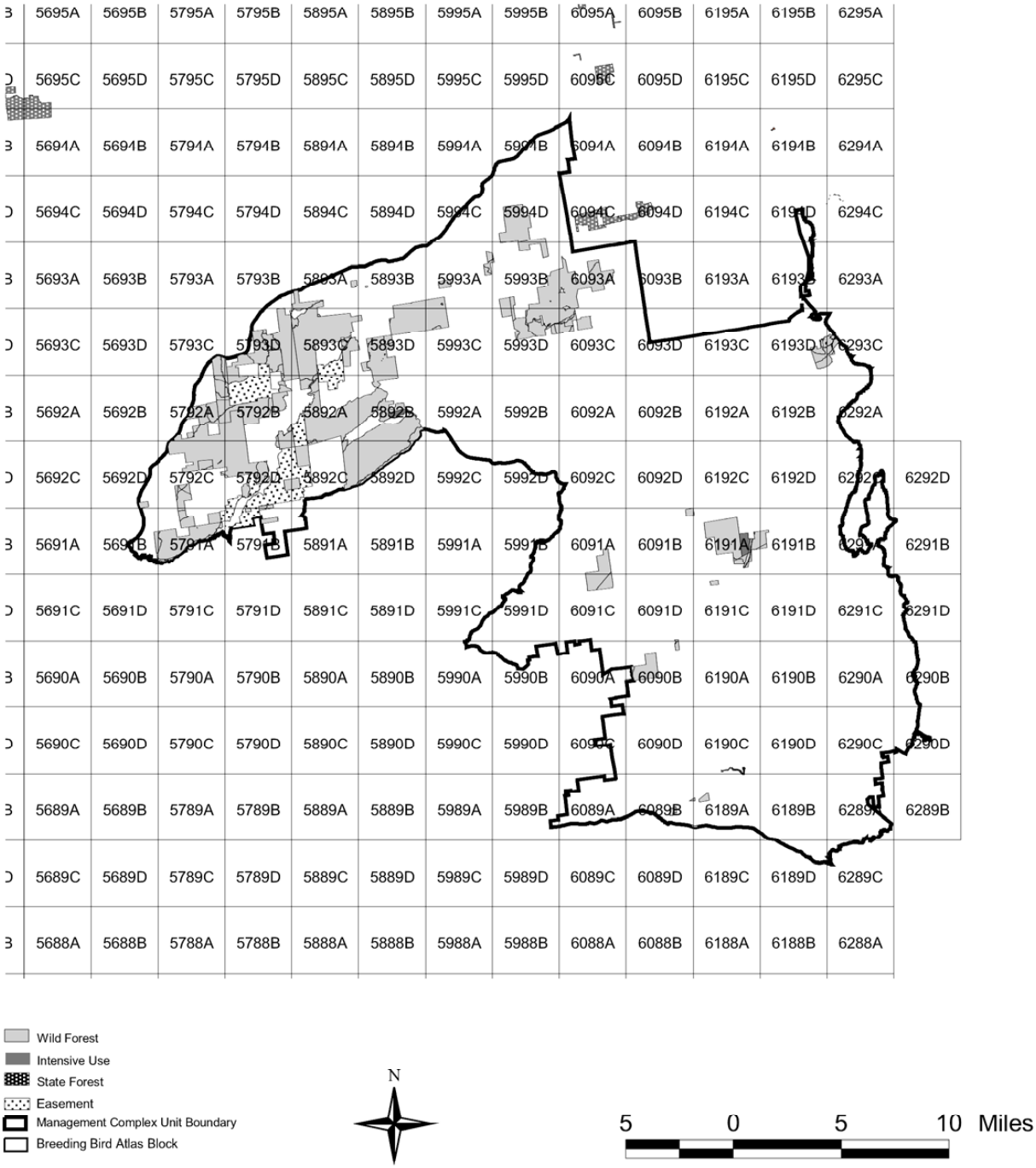

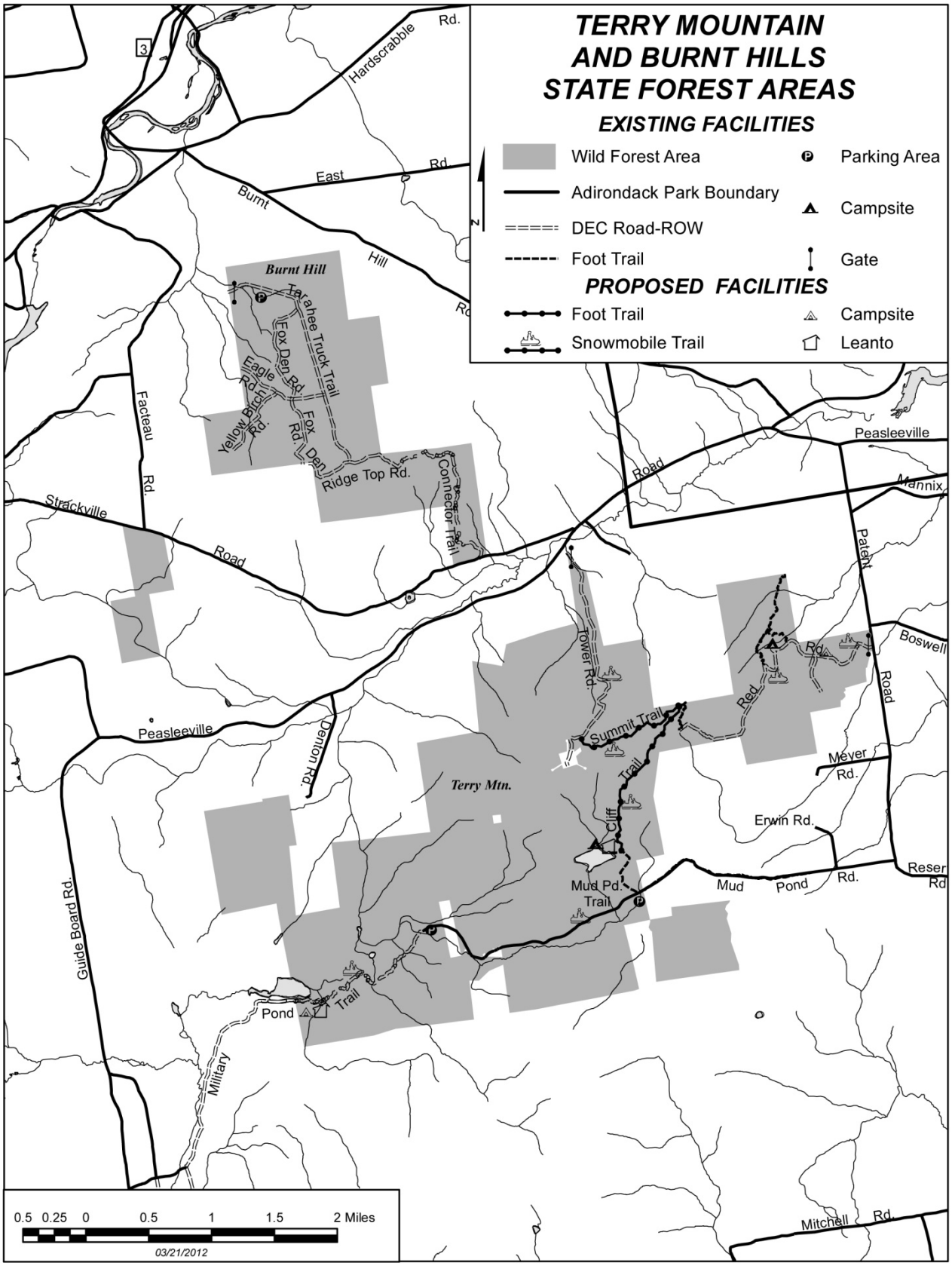
TERRY MOUNTAIN
AND BURNT HILLS
STATE FOREST AREAS
EXISTING FACILITIES
Wild Forest Area
Parking Area
Adirondack Park Boundary
Campsite
DEC Road-ROW
Foot Trail
Gate
PROPOSED FACILITIES
Foot Trail
Campsite
Snowmobile Trail
Leanto
Burnt Hill
Tarahee Truck Trail
Fox Den Rd.
Eagle Rd.
Yellow Birch Rd.
Fox Den Rd.
Ridge Top Rd.
Connector Trail
Facteau Rd.
Strackville Road
Hardscrabble Rd.
East Rd.
Burnt Hill Rd.
Peasleeville
Mannix Road
Patent Road
Boswell Road
Tower Rd.
Red Rd.
Summit Trail
Cliff Trail
Terry Mtn.
Meyer Rd.
Erwin Rd.
Mud Pond Rd.
Reser Rd
Mud Pd. Trail
Denton Rd.
Guide Board Rd.
Pond Trail
Military
Mitchell Rd.
0.5 0.25 0 0.5 1 1.5 2 Miles
03/21/2012

WICKHAM MARSH / AUSABLE MARSH STATE WILDLIFE MANAGEMENT AREA

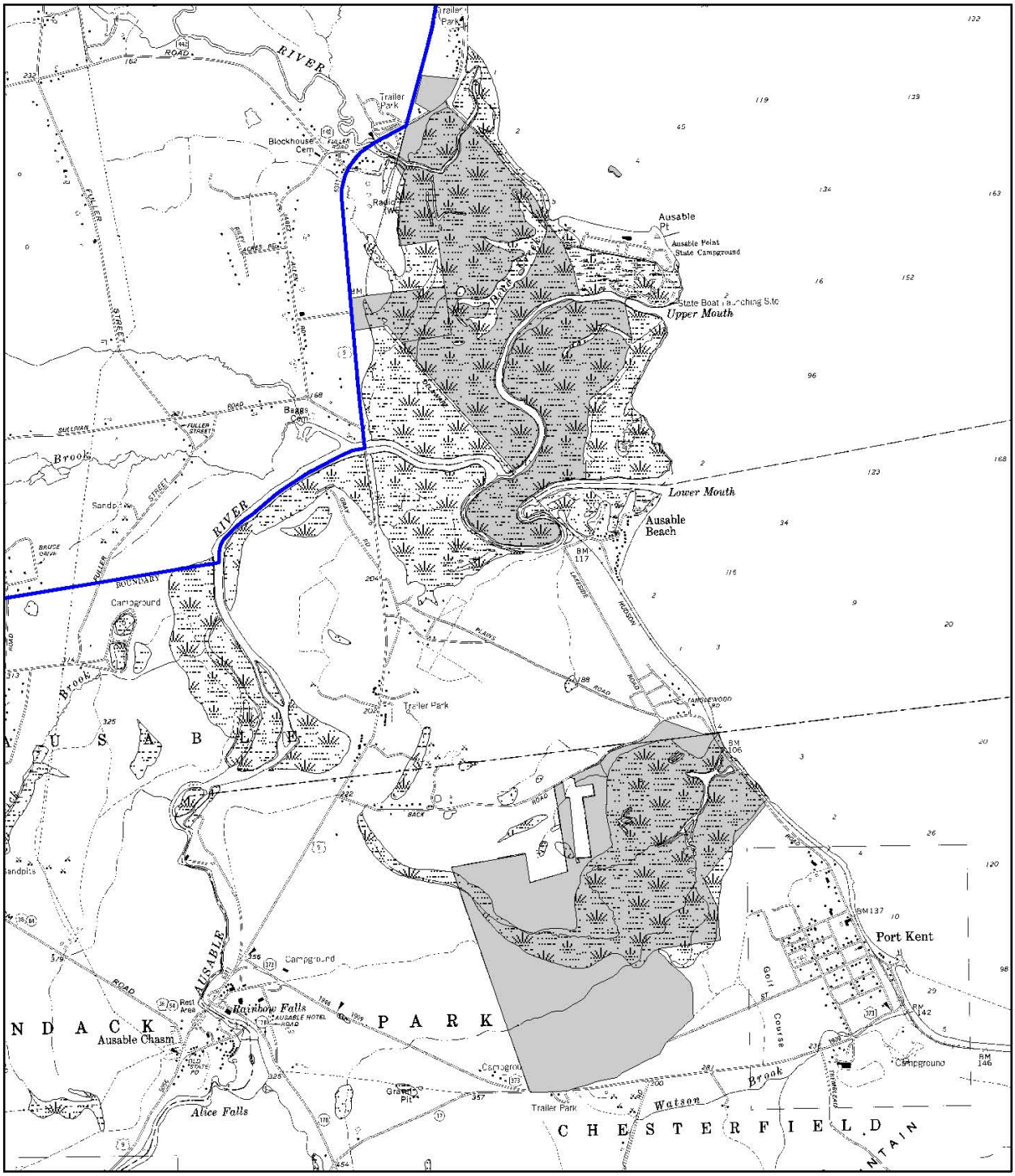

LAND CLASSIFICATION

Wild Forest

REGULATED WETLANDS

EPA Wetland

N W E S

2,600 1,300 0 2,600 5,200 7,800 Feet

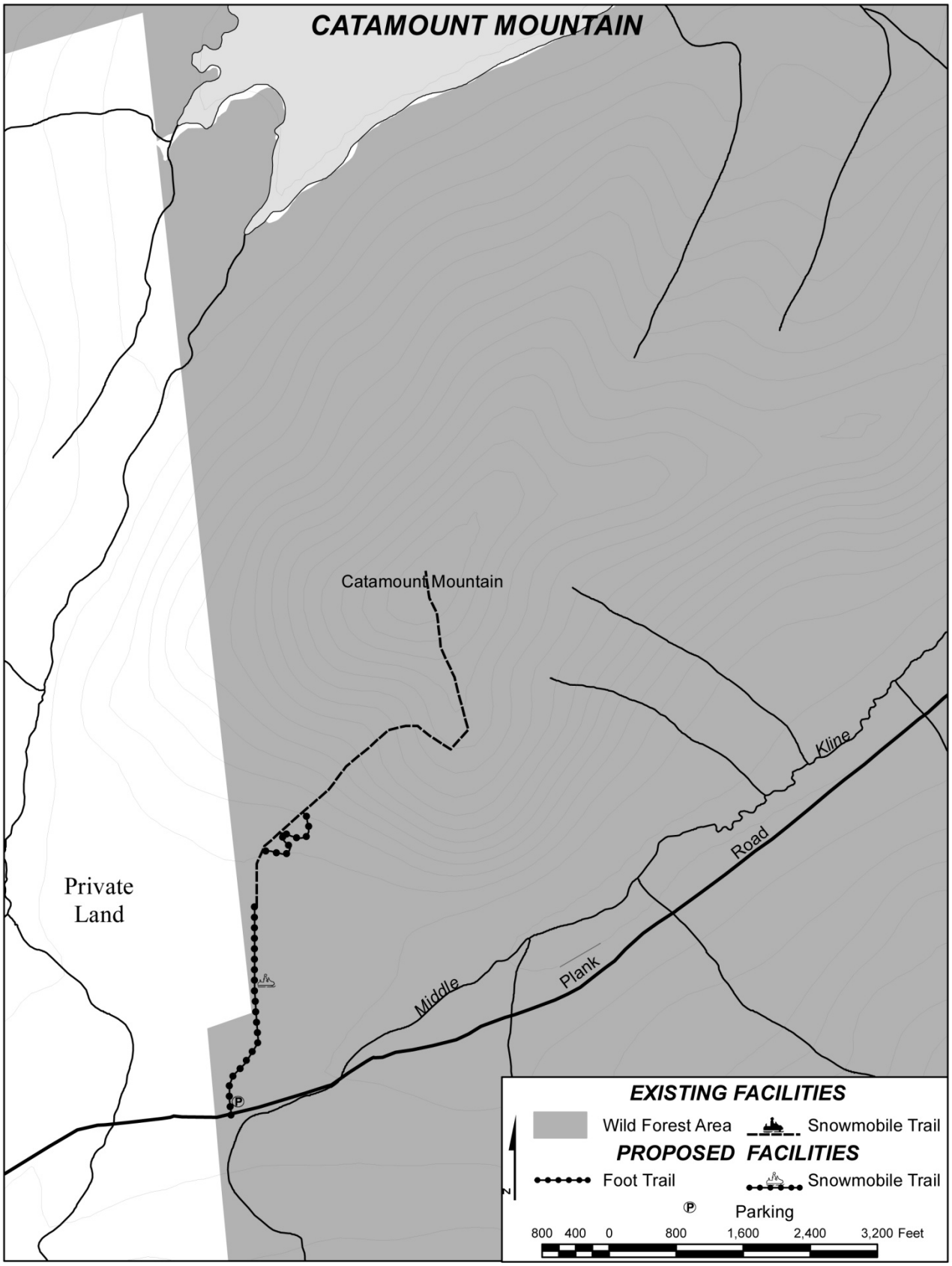

Contour Interval 100 Feet

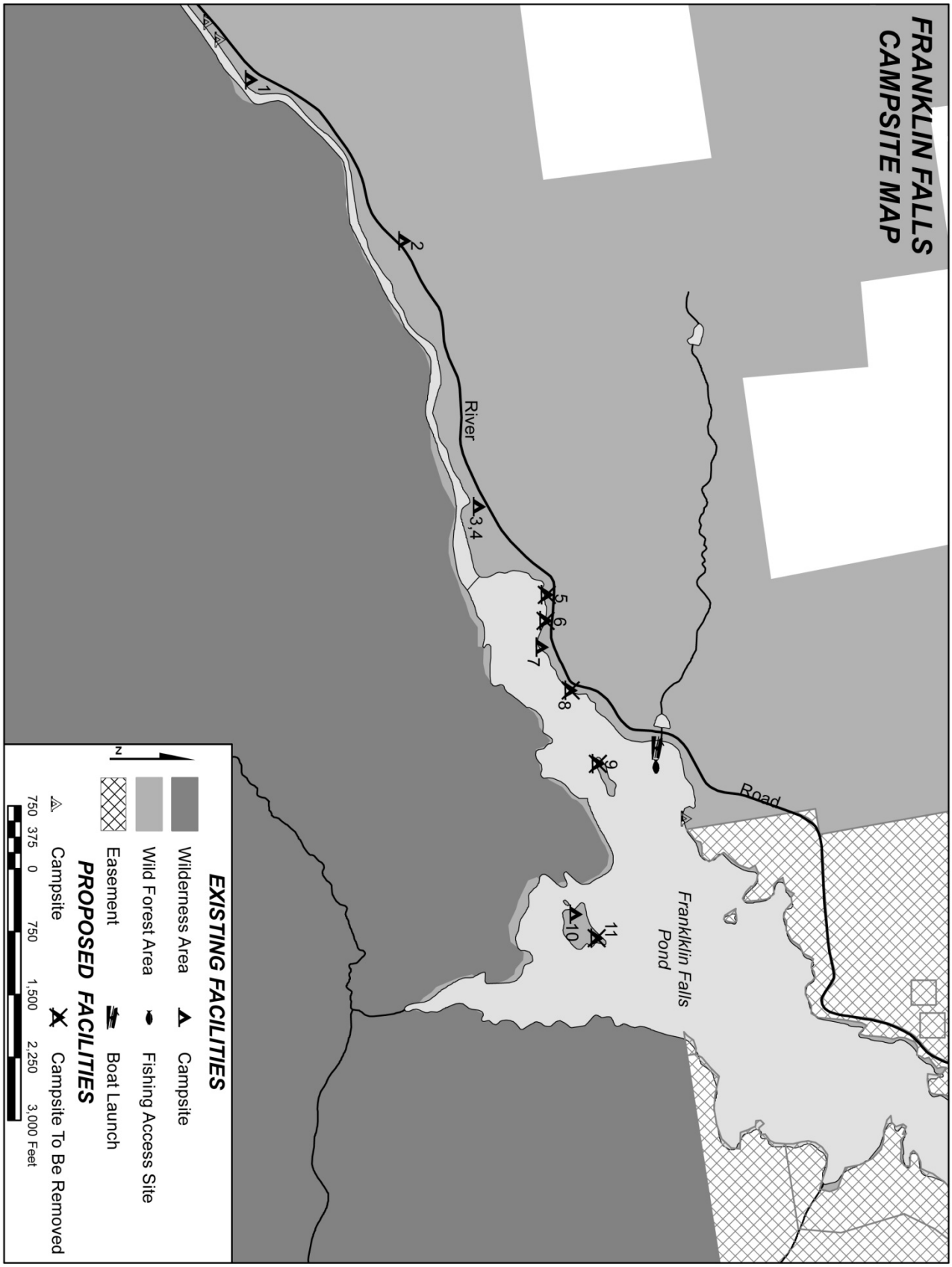
FRANKLIN FALLS
CAMPSITE MAP
Road
Franklklin Falls
Pond
River
1
2
3,4
5
6
7
8
9
10
11
EXISTING FACILITIES
Wilderness Area
Campsite
Wild Forest Area
Fishing Access Site
Easement
Boat Launch
PROPOSED FACILITIES
Campsite
Campsite To Be Removed
N
750 375 0 750 1,500 2,250 3,000 Feet

Proposed
Poke-o-Moonshine Observers trail parking lot

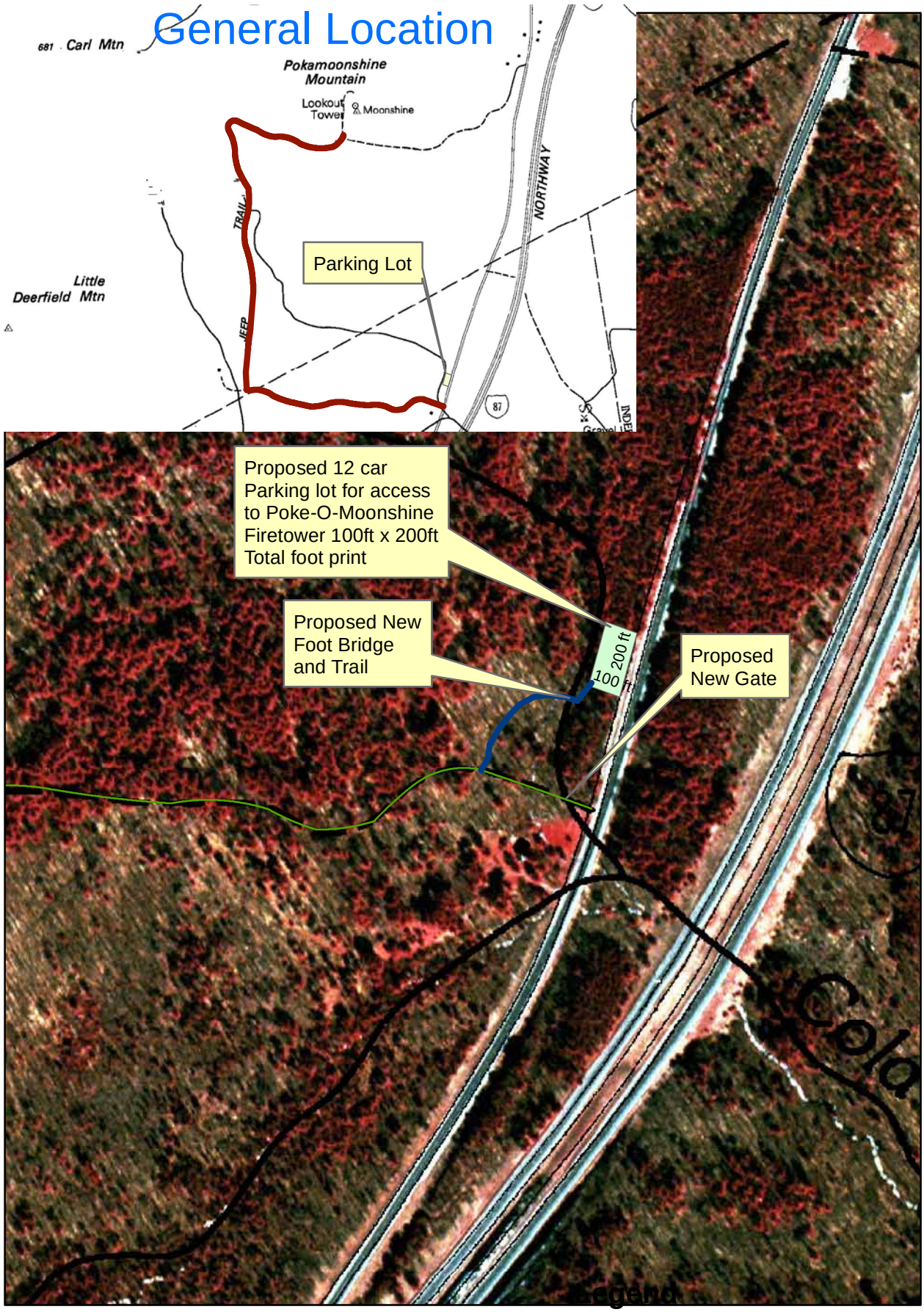

N

200100 0 200 Feet

Adirondack Forest Preserve

Proposed Snowmobile Trail System

TAYLOR POND WILD FOREST
TERRY MTN. and BURNT HILL STATE FORESTS

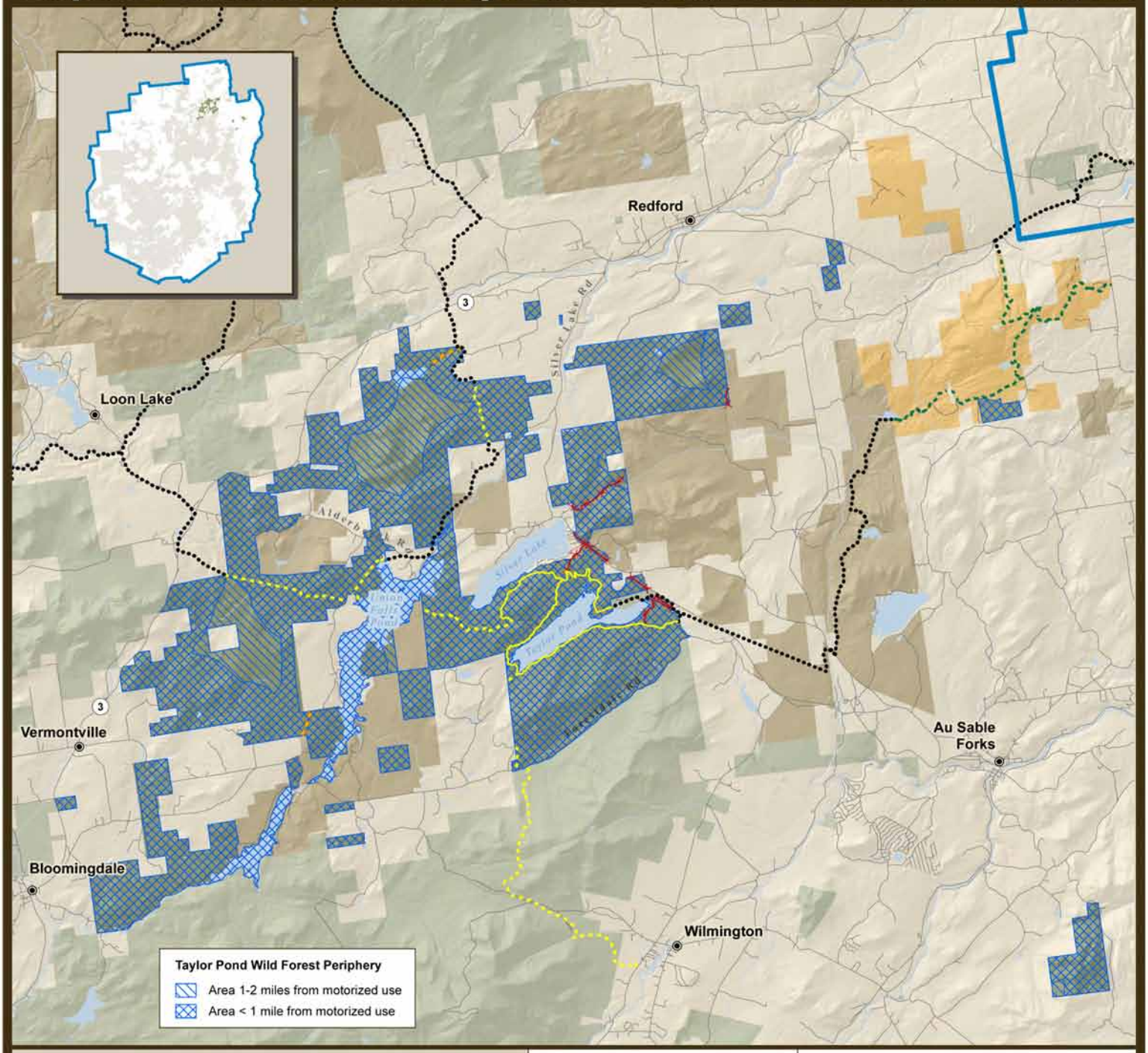

Forest Preserve Snowmobile Trails

- Forest Preserve Road
- Class II snowmobile trail
- Class I snowmobile trail
- Trail or road on which snowmobile use to be discontinued

Other Snowmobile Trails

- State Forest snowmobile trail
- Conceptual private land community connector trails

- Taylor Pond Wild Forest
- Adirondack Park State Forest
- Other DEC land
- DEC conservation easement
- Adirondack Park boundary
- Other road
- Other trail

July 2012

0 1.5 3 6 Miles

Map produced by New York State Deptartment of Environmental Conservation, Division of Lands and Forests, Bureau of Forest Preserve Management