


Cellular projects

* permit issued


⊙ under review

 Adirondack Northway (I-87) 1-mile buffer

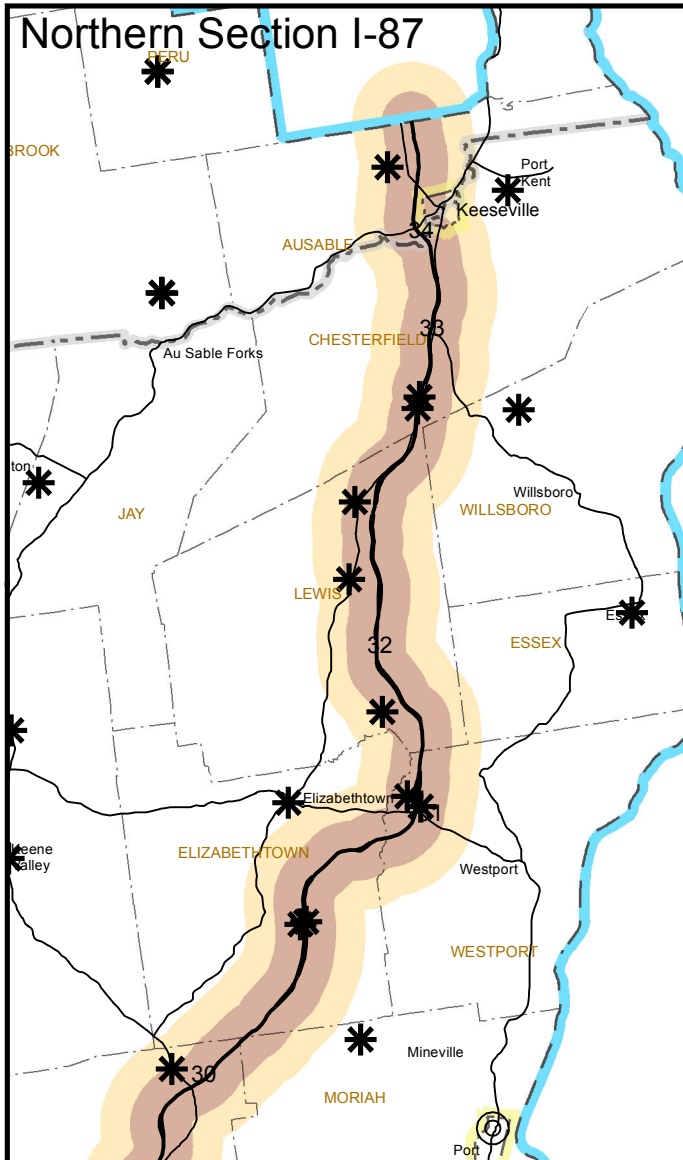
 Adirondack Northway (I-87) 2-mile buffer

 main roads

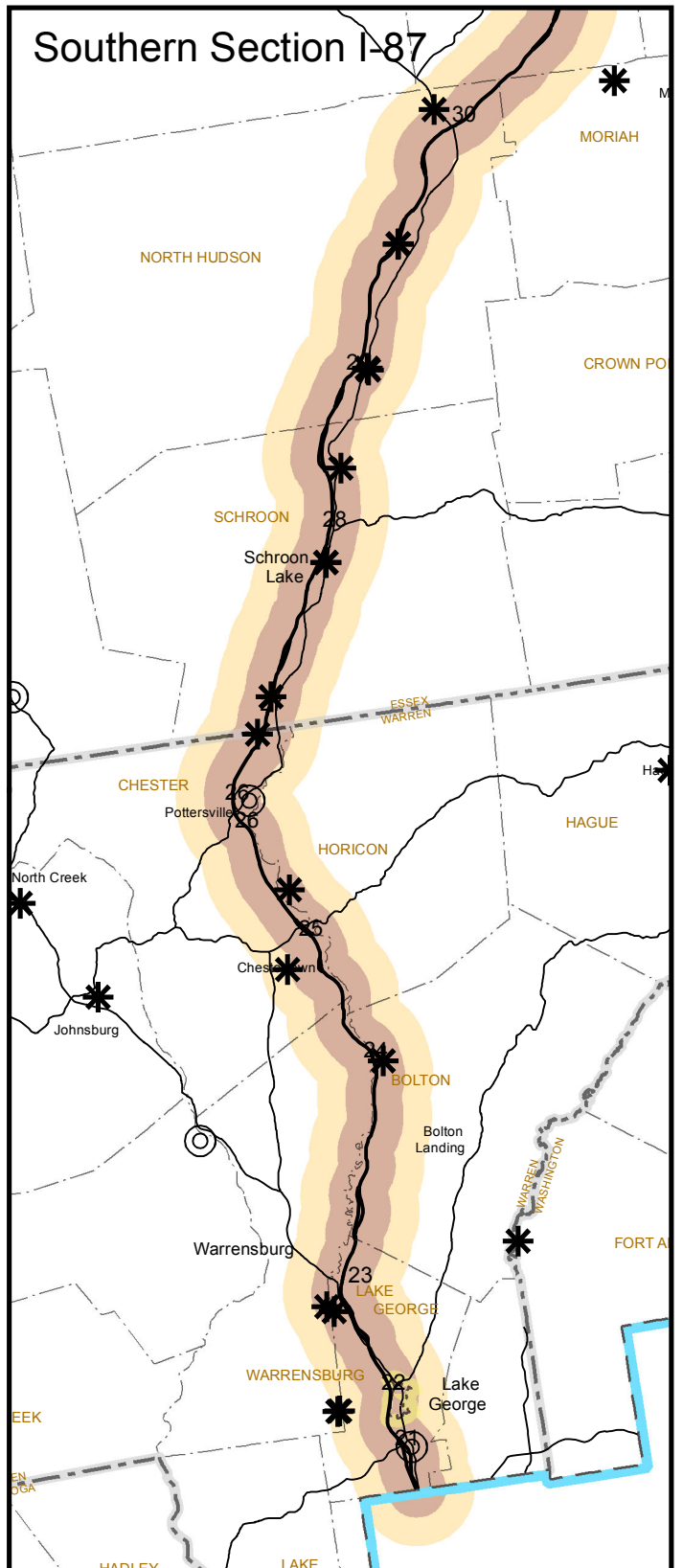
 municipal boundaries

 Adirondack Park boundary

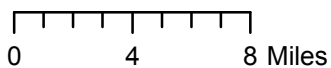
Northern Section I-87



Southern Section I-87



New and existing structures for which the APA has permitted or is reviewing cellular service use (1993 through 2011).



This map should not be used for legal jurisdictional determinations.

February 15, 2012 (ADL)