

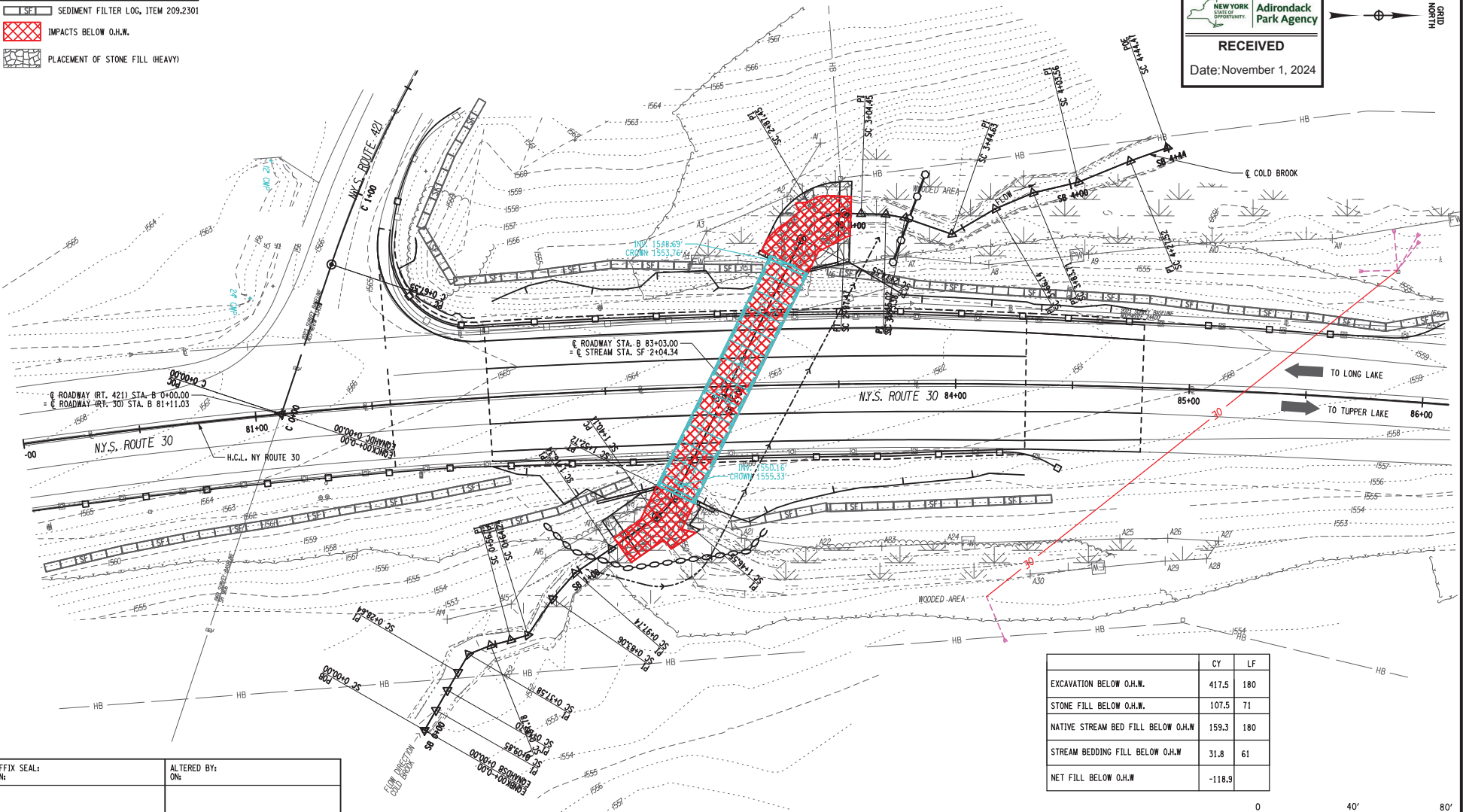
FILE NAME = N:\18049.00 Region 7 Large Culvert Prop\Drawn\PH 7L1C1.04\CT20068-07\Drawings\Figures\Permit\7L1C1.04_cph_C_permit_plan_Bldg
 DATE/TIME = 11/01/2024
 USER = afaulkner

PROJECT MANAGER
 CHECK
 DRAFTING
 CHECK
 DESIGN
 JOB MANAGER
 DESIGN SUPERVISOR

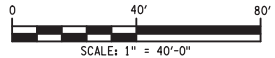
LEGEND

[Symbol]	SEDIMENT FILTER LOG, ITEM 209.2301
[Symbol]	IMPACTS BELOW O.H.W.
[Symbol]	PLACEMENT OF STONE FILL (HEAVY)

NEW YORK STATE OF OPPORTUNITY
 Adirondack Park Agency
RECEIVED
 Date: November 1, 2024



	CY	LF
EXCAVATION BELOW O.H.W.	417.5	180
STONE FILL BELOW O.H.W.	107.5	71
NATIVE STREAM BED FILL BELOW O.H.W.	159.3	180
STREAM BEDDING FILL BELOW O.H.W.	31.8	61
NET FILL BELOW O.H.W.	-118.9	



AFFIX SEAL: ON:	ALTERED BY: ON:

AS-BUILT REVISIONS
 DESCRIPTION OF ALTERATIONS:

S.H. 1250; MOODY-HAMILTON COUNTY LINE
 PIN 7L1C1.04
 COUNTY: ST. LAWRENCE REGION: 7

BRIDGES
 CULVERTS
 CT20068

ALL DIMENSIONS IN FT UNLESS OTHERWISE NOTED
PERMIT PLAN
 (1 OF 2)
 SITE C: CULVERT CT20068
 NYS ROUTE 30 OVER COLD BROOK
 TOWN OF PIERCEFIELD, ST. LAWRENCE COUNTY





CONTRACT NUMBER
 DRAWING NO.
 SHEET NO. 1

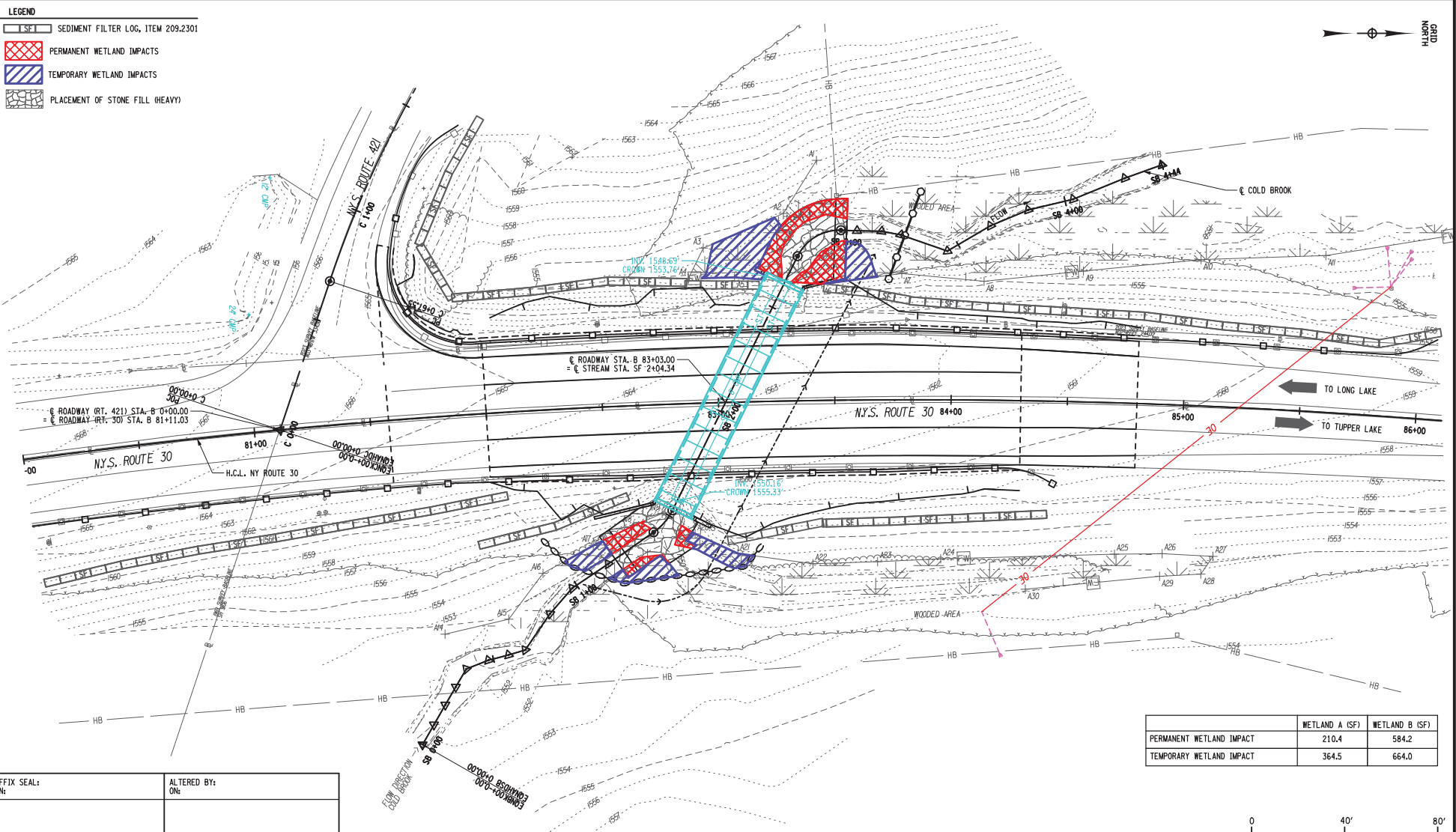
IT IS A VIOLATION OF LAW FOR ANY PERSON, UNLESS THEY ARE ACTING UNDER THE DIRECTION OF A LICENSED PROFESSIONAL ENGINEER, ARCHITECT, LANDSCAPE ARCHITECT, OR LAND SURVEYOR, TO ALTER AN ITEM IN ANY WAY, IF AN ITEM BEARING THE STAMP OF A LICENSED PROFESSIONAL IS ALTERED, THE ALTERING ENGINEER, ARCHITECT, LANDSCAPE ARCHITECT, OR LAND SURVEYOR SHALL STAMP THE DOCUMENT AND INCLUDE THE NOTATION "ALTERED BY" FOLLOWED BY THEIR SIGNATURE, THE DATE OF SUCH ALTERATION, AND A SPECIFIC DESCRIPTION OF THE ALTERATION.



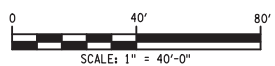
FILE NAME = N:\18049.00 Region 7 Large Culvert Prop\Draw\PH 7LCL04\720068-07\Drawings\Figures\Permit\7LCL04_cph_C_permit_plan_02.dgn
 DATE/TIME = 11/2/2024
 USER = af muller

PROJECT MANAGER
 CHECK
 DRAFTING
 CHECK
 DESIGN
 JOB MANAGER
 DESIGN SUPERVISOR

- LEGEND**
-  SEDIMENT FILTER LOG, ITEM 209.2301
 -  PERMANENT WETLAND IMPACTS
 -  TEMPORARY WETLAND IMPACTS
 -  PLACEMENT OF STONE FILL (HEAVY)



	WETLAND A (SF)	WETLAND B (SF)
PERMANENT WETLAND IMPACT	210.4	584.2
TEMPORARY WETLAND IMPACT	364.5	664.0



AFFIX SEAL:
 ON: _____

ALTERED BY:
 ON: _____

AS-BUILT REVISIONS
 DESCRIPTION OF ALTERATIONS:

S.H. 1250; MOODY-HAMILTON COUNTY LINE
 COUNTY: ST. LAWRENCE REGION: 7

PIN 7LCL04
 BRIDGES
 CULVERTS C720068

ALL DIMENSIONS IN FT UNLESS OTHERWISE NOTED
PERMIT PLAN (2 OF 2)
 SITE C: CULVERT C720068
 NYS ROUTE 30 OVER COLD BROOK
 TOWN OF PIERCEFIELD, ST. LAWRENCE COUNTY

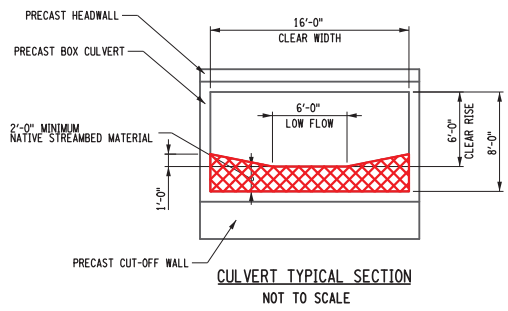
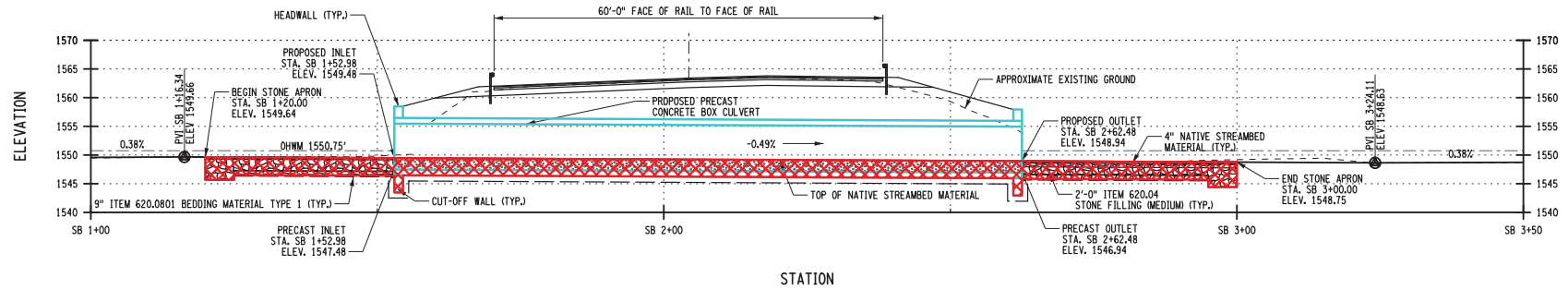
CONTRACT NUMBER
 DRAWING NO.
 SHEET NO. 2

IT IS A VIOLATION OF LAW FOR ANY PERSON, UNLESS THEY ARE ACTING UNDER THE DIRECTION OF A LICENSED PROFESSIONAL ENGINEER, ARCHITECT, LANDSCAPE ARCHITECT, OR LAND SURVEYOR, TO ALTER AN ITEM IN ANY WAY, IF AN ITEM BEARING THE STAMP OF A LICENSED PROFESSIONAL IS ALTERED, THE ALTERING ENGINEER, ARCHITECT, LANDSCAPE ARCHITECT, OR LAND SURVEYOR SHALL STAMP THE DOCUMENT AND INCLUDE THE NOTATION "ALTERED BY" FOLLOWED BY THEIR SIGNATURE, THE DATE OF SUCH ALTERATION, AND A SPECIFIC DESCRIPTION OF THE ALTERATION.



FILE NAME = N:\18049\08 Region 7 Large Culvert Proj\Drawings\7L1.C1.04\720068-07\Drawings\Figures\Permit\7L1.C1.04_cph_C_permit_alavetun.dgn
 DATE/TIME = 11/27/2024
 USER = afaulkner

PROJECT MANAGER
 CHECK
 DRAFTING
 CHECK
 DESIGN
 JOB MANAGER
 DESIGN SUPERVISOR



LEGEND

	PERMANENT FILL BELOW O.H.W.
	PLACEMENT OF STONE FILL (HEAVY)
	PLACEMENT OF NATIVE STREAMBED

AFFIX SEAL: ON:	ALTERED BY: ON:

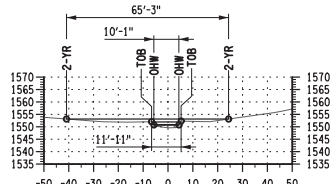
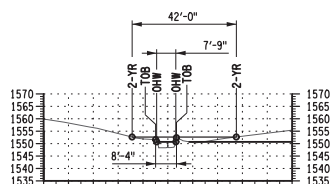
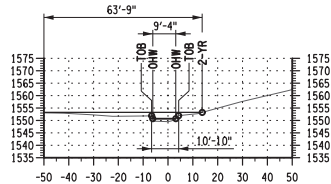
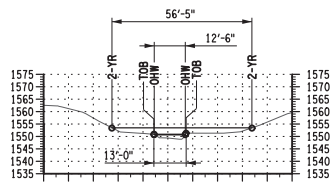
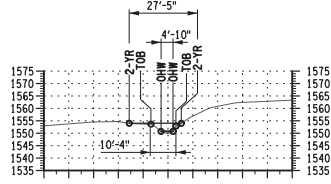
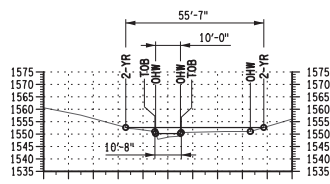
AS-BUILT REVISIONS DESCRIPTION OF ALTERATIONS:	S.H. 1250; MOODY-HAMILTON COUNTY LINE	PIN 7L1.C1.04	BRIDGES	CULVERTS C720068	ALL DIMENSIONS IN FT UNLESS OTHERWISE NOTED	CONTRACT NUMBER
					C720068 CULVERT PROFILE SITE C: CULVERT C720068 NYS ROUTE 30 OVER COLD BROOK TOWN OF PIERCEFIELD, ST. LAWRENCE COUNTY	DRAWING NO. PRO-2-B
	COUNTY: ST. LAWRENCE	REGION: 7				SHEET NO. 3

IT IS A VIOLATION OF LAW FOR ANY PERSON, UNLESS THEY ARE ACTING UNDER THE DIRECTION OF A LICENSED PROFESSIONAL ENGINEER, ARCHITECT, LANDSCAPE ARCHITECT, OR LAND SURVEYOR, TO ALTER AN ITEM IN ANY WAY, IF AN ITEM BEARING THE STAMP OF A LICENSED PROFESSIONAL IS ALTERED, THE ALTERING ENGINEER, ARCHITECT, LANDSCAPE ARCHITECT, OR LAND SURVEYOR SHALL STAMP THE DOCUMENT AND INCLUDE THE NOTATION "ALTERED BY" FOLLOWED BY THEIR SIGNATURE, THE DATE OF SUCH ALTERATION, AND A SPECIFIC DESCRIPTION OF THE ALTERATION.

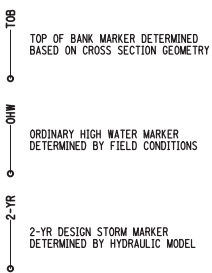


FILE NAME = H:\18049.00 Region 7 Large Culvert\ProjDraw\PHW 7LCL1.04\C720068-07\Drawings\Figures\Permit\7LCL1.04_cpb_C.dtl.splldgn
 DATE/TIME = 11/2/2024
 USER = afaulkner

PROJECT MANAGER
 CHECK
 DRAFTING
 CHECK
 DESIGN
 JOB MANAGER
 DESIGN SUPERVISOR



NOTES:
 BANKFULL WIDTH WAS FIELD VERIFIED TO 13FT
 CROSS SECTIONS TAKEN AT THE FASCIA ARE NOT USED TO DETERMINE THE AVERAGE OHW/MHW
 AVG. OHW/MHW WIDTH = 11.00FT
 1.25*OHW/MHW WIDTH = 13.75FT
 AVG 2-YR DESIGN STORM WIDTH = 51.4FT



**CULVERT C720068
 BANK FULL, ORDINARY HIGH WATER,
 AND 2-YR DESIGN STORM SECTIONS**

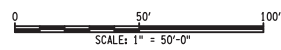
AFFIX SEAL: ON:	ALTERED BY: ON:

AS-BUILT REVISIONS DESCRIPTION OF ALTERATIONS:	S.H. 1250; MOODY-HAMILTON COUNTY LINE
	COUNTY: ST. LAWRENCE REGION: 7

	PIN 7LCL1.04	BRIDGES	CULVERTS C720068
--	--------------	---------	---------------------

ALL DIMENSIONS IN FT UNLESS OTHERWISE NOTED	CONTRACT NUMBER
CULVERT C720068 BANK FULL AND ORDINARY HIGH WATER SITE C: CULVERT C720068 NYS ROUTE 30 OVER COLD BROOK TOWN OF PIERCEFIELD, ST. LAWRENCE COUNTY	DRAWING NO. DTL-1-B SHEET NO. 4

IT IS A VIOLATION OF LAW FOR ANY PERSON, UNLESS THEY ARE ACTING UNDER THE DIRECTION OF A LICENSED PROFESSIONAL ENGINEER, ARCHITECT, LANDSCAPE ARCHITECT, OR LAND SURVEYOR, TO ALTER AN ITEM IN ANY WAY, IF AN ITEM BEARING THE STAMP OF A LICENSED PROFESSIONAL IS ALTERED, THE ALTERING ENGINEER, ARCHITECT, LANDSCAPE ARCHITECT, OR LAND SURVEYOR SHALL STAMP THE DOCUMENT AND INCLUDE THE NOTATION "ALTERED BY" FOLLOWED BY THEIR SIGNATURE, THE DATE OF SUCH ALTERATION, AND A SPECIFIC DESCRIPTION OF THE ALTERATION.



**CULVERT C720068
 BANK FULL AND ORDINARY HIGH WATER PLAN**