








Map Amendment 2014-01: □
Town of Brighton, Franklin County
Parcel: 381.-1-28.600

State Land to Moderate Intensity Use;
92+/- acres


Legend

 Proposed Map Amendment Area

Existing Adirondack Park Land Use and Development Plan Classifications

-  Hamlet
-  Moderate Intensity
-  Low Intensity
-  Rural Use
-  Resource Management

Existing State Land Master Plan Classifications

-  Wilderness
-  Canoe Area
-  Primitive Area
-  Wild Forest
-  Intensive Use
-  Historic
-  State Administrative
-  Pending Classification
-  Water

