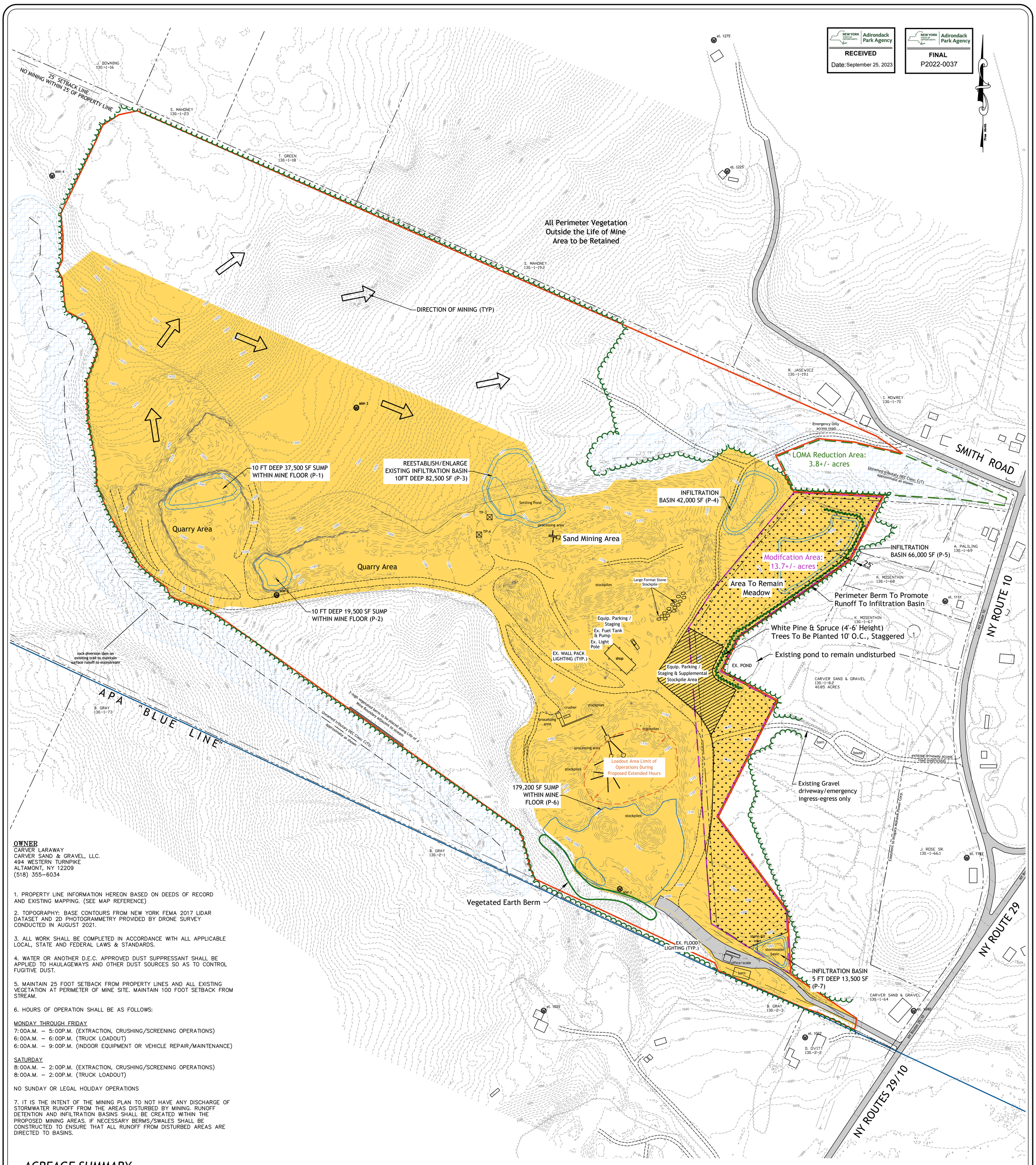

OWNER
CARVER LARAWAY
CARVER SAND & GRAVEL, LLC.
494 WESTERN TURNPIKE
ALTAMONT, NY 12209
(518) 355-6034

1. PROPERTY LINE INFORMATION HEREON BASED ON DEEDS OF RECORD AND EXISTING MAPPING. (SEE MAP REFERENCE)

2. TOPOGRAPHY: BASE CONTOURS FROM NEW YORK FEMA 2017 LIDAR DATASET AND 2D PHOTOGRAMMETRY PROVIDED BY DRONE SURVEY CONDUCTED IN AUGUST 2021.

3. ALL WORK SHALL BE COMPLETED IN ACCORDANCE WITH ALL APPLICABLE LOCAL, STATE AND FEDERAL LAWS & STANDARDS.

4. WATER OR ANOTHER D.E.C. APPROVED DUST SUPPRESSANT SHALL BE APPLIED TO HAULAGEWAYS AND OTHER DUST SOURCES SO AS TO CONTROL FUGITIVE DUST.

5. MAINTAIN 25 FOOT SETBACK FROM PROPERTY LINES AND ALL EXISTING VEGETATION AT PERIMETER OF MINE SITE. MAINTAIN 100 FOOT SETBACK FROM STREAM.

6. HOURS OF OPERATION SHALL BE AS FOLLOWS:

MONDAY THROUGH FRIDAY
7:00A.M. – 5:00P.M. (EXTRACTION, CRUSHING/SCREENING OPERATIONS)
6:00A.M. – 6:00P.M. (TRUCK LOADOUT)
6:00A.M. – 9:00P.M. (INDOOR EQUIPMENT OR VEHICLE REPAIR/MAINTENANCE)

SATURDAY
8:00A.M. – 2:00P.M. (EXTRACTION, CRUSHING/SCREENING OPERATIONS)
8:00A.M. – 2:00P.M. (TRUCK LOADOUT)

NO SUNDAY OR LEGAL HOLIDAY OPERATIONS

7. IT IS THE INTENT OF THE MINING PLAN TO NOT HAVE ANY DISCHARGE OF STORMWATER RUNOFF FROM THE AREAS DISTURBED BY MINING. RUNOFF DETENTION AND INFILTRATION BASINS SHALL BE CREATED WITHIN THE PROPOSED MINING AREAS. IF NECESSARY BERMS/SWALES SHALL BE CONSTRUCTED TO ENSURE THAT ALL RUNOFF FROM DISTURBED AREAS ARE DIRECTED TO BASINS.

ACREAGE SUMMARY

Area to be Affected during the Permit Term 2021-2026:	100.5+/-acres
Area Approved as Reclaimed:	0.0+/-acres
Life of Mine Area:	166.7+/-acres
Non-Mining Stream Buffer Area (approximate as shown)	

LEGEND

- EXISTING TREELINE
- PROPOSED TREELINE
- 208 — PROPOSED FINAL CONTOUR
- 208 — EXISTING CONTOUR
- ROAD- PAVED
- ROAD- UNPAVED
- BUILDING/STRUCTURE
- OVERHEAD UTILITY POLE
- WELL LOCATION
- STONE WALL
- PROPERTY LINE
- SOILS BOUNDARY
- EXPANDED EQUIPMENT & STOCKPILE AREA
- EXPANSION AREA TO REMAIN MEADOW
- DIRECTION OF MINING

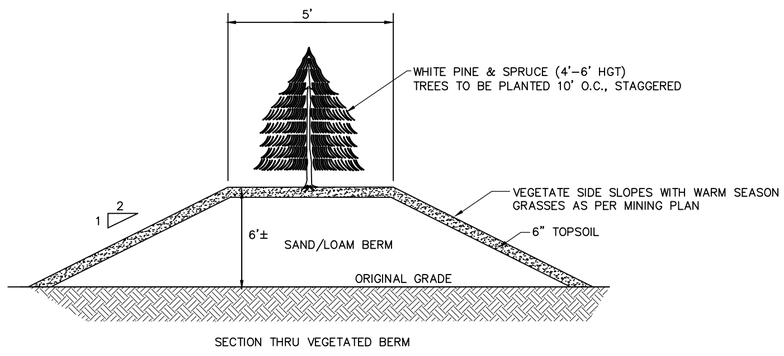

1/1 SECTION THRU PERIMETER BERM
NOT TO SCALE

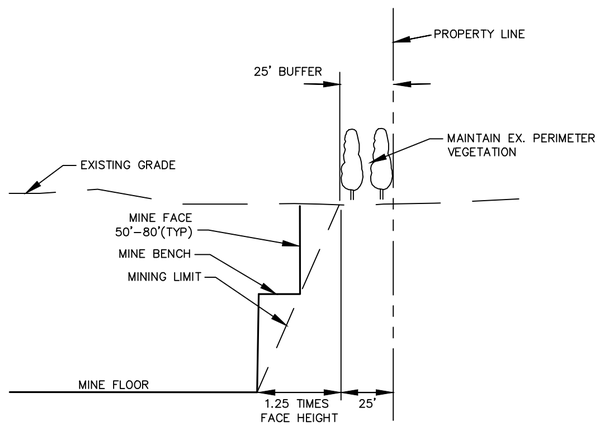

TYPICAL MINING DETAIL
NOT TO SCALE

FOR INFORMATION ONLY
NOT FOR CONSTRUCTION

NOTE: 48 HOURS PRIOR TO ANY CONSTRUCTION ACTIVITIES, THE CONTRACTOR SHALL CONTACT DIG SAFELY NEW YORK TO LOCATE ALL UNDERGROUND UTILITIES. 1-800-962-7962

NO.	DATE:	REVISIONS	BY:
7	9/20/23	ADD EXISTING DRIVEWAY TO LANDS OF CARVER	PJY
6	8/24/23	UPDATE HOURS OF OPERATIONS	PJY
5	8/7/23	UPDATE EXPANSION ACREAGE	PJY
4	12/28/22	REVISED PER DEC COMMENTS DATED 12-22-22	BMW
3	11/4/22	REVISED PER DEC COMMENTS DATED 10-14-22	BMW
2	8/11/22	REVISED PER APA COMMENTS DATED 8-2-22	PJY
1	5/4/22	REVISED PER NYSDEC COMMENTS	PJY

UNAUTHORIZED ALTERATION OR ADDITION TO THIS DRAWING IS A VIOLATION OF SECTION 7209 SUBDIVISION 2, OF THE NEW YORK STATE EDUCATION LAW. ONLY COPIES MADE FROM THE ORIGINAL OF THIS DRAWING BEARING AN ORIGINAL INKED OR EMBOSSED SEAL AND SIGNATURE SHALL BE CONSIDERED TO BE VALID TRUE COPIES.

© Copyright 2015 – Ingalls & Associates, LLP – All rights reserved

STATE OF NEW YORK · DAVID FRANCIS INGALLS JR. · 064993 · LICENSED PROFESSIONAL ENGINEER
DAVID F. INGALLS JR., P.E.
N.Y.S. LIC. NO. 064993

ingalls
ingalls & associates, LLP
engineering, environmental, surveying
2603 GUILDERLAND AVENUE
SCHENECTADY, N.Y. 12306
PHONE: (518) 393-7725
FAX: (518) 393-2324

MINE PLAN MAP

CARVER SAND & GRAVEL, LLC
NYSDEC MLF #50766 & APA PERMIT #2008-0246C
TOWN OF EPHRATAH
COUNTY OF FULTON STATE OF NEW YORK

DATE: SEPTEMBER 23, 2021
CHECKED BY: JOB NO. 08-119
SCALE: 1" = 200'
DRAWN BY:
CADD:
SHEET 1 OF 1