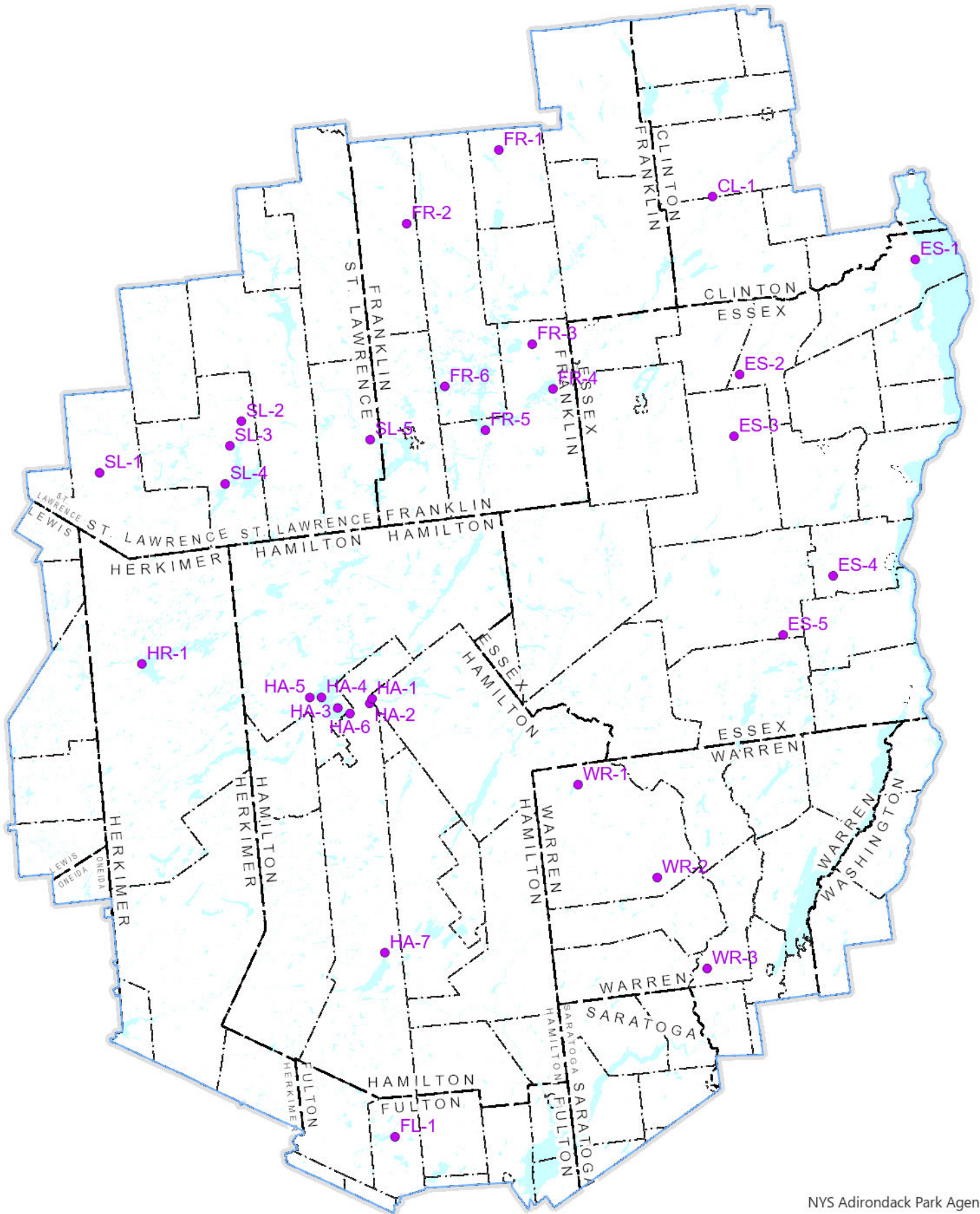
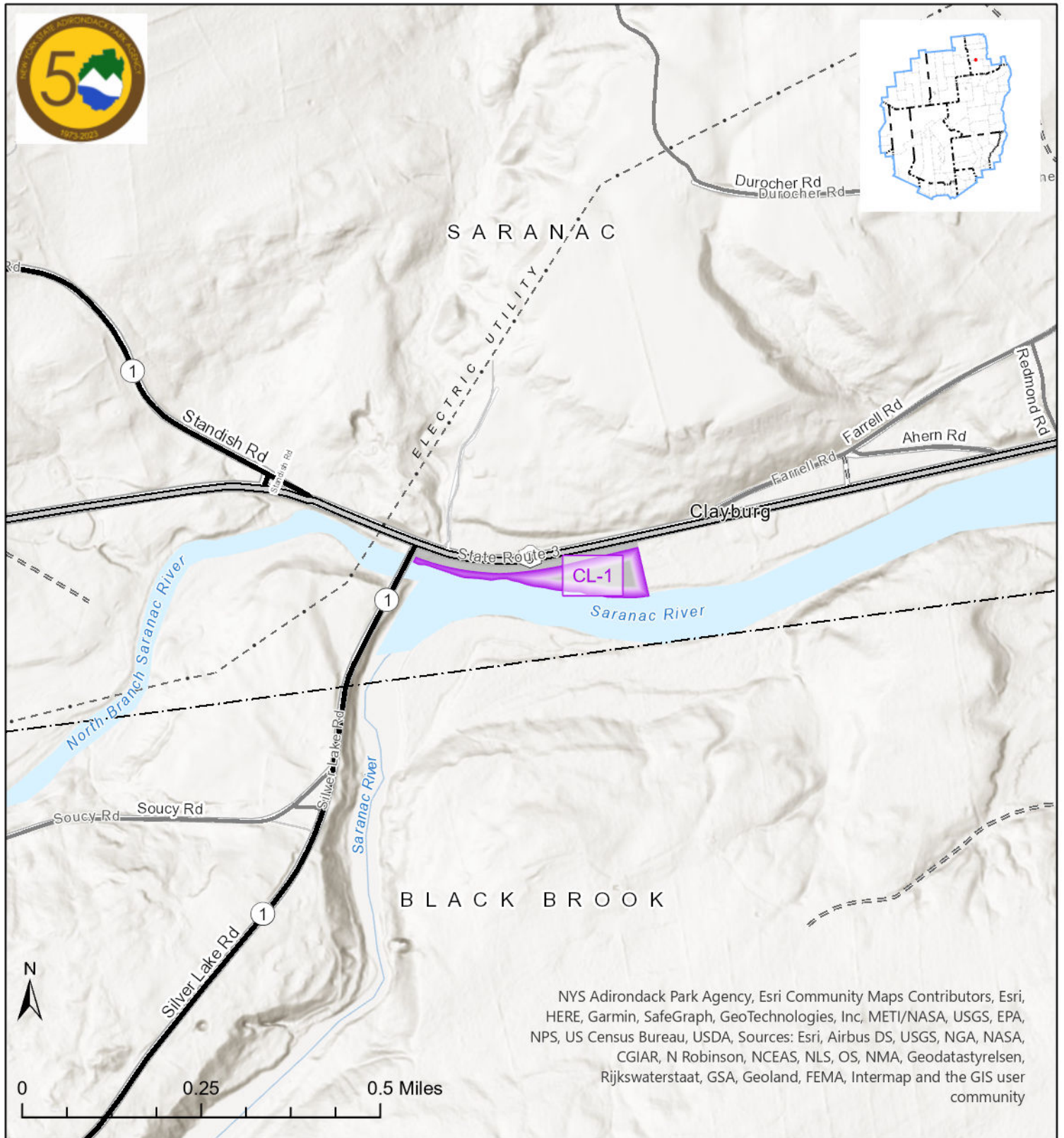


State Land Classification Package



State Land Classification Package

CL-1



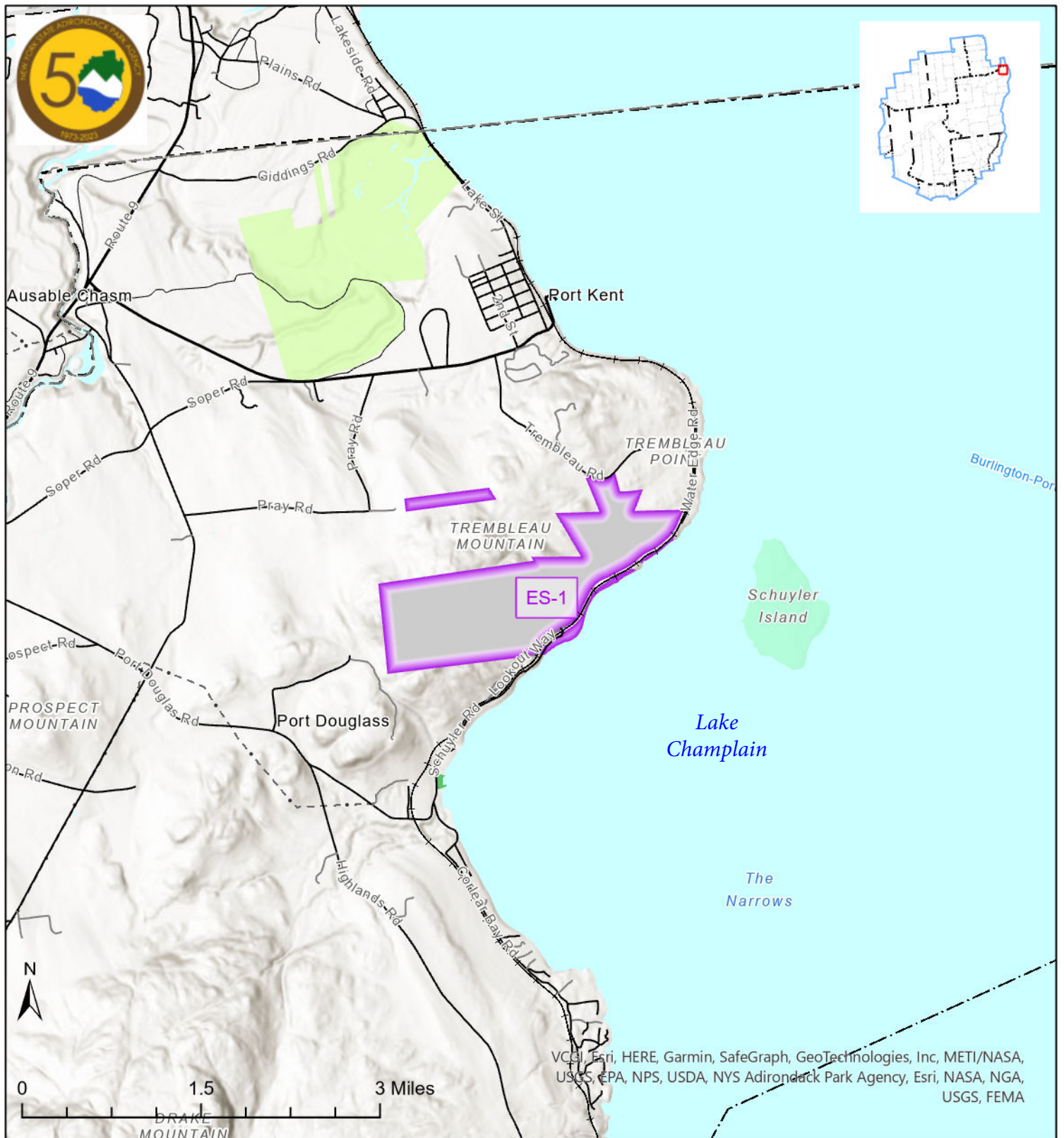
CL-1- Saranac Riverfront
 Type: Acquisition
 Clinton County
 Town of Saranac
 3.1 acres
 Proposed Class: Wild Forest

- | | | | |
|---|--------------------------------|---|------------------------|
|  | Proposed Classification Action |  | Intensive Use |
|  | Wilderness |  | Historic |
|  | Canoe Area |  | State Administrative |
|  | Primitive Area |  | Pending Classification |
|  | Wild Forest | | |

NYS Adirondack Park Agency, Esri Community Maps Contributors, Esri, HERE, Garmin, SafeGraph, GeoTechnologies, Inc, METI/NASA, USGS, EPA, NPS, US Census Bureau, USDA, Sources: Esri, Airbus DS, USGS, NGA, NASA, CGIAR, N Robinson, NCEAS, NLS, OS, NMA, Geodatastyrelsen, Rijkswaterstaat, GSA, Geoland, FEMA, Intermap and the GIS user community

State Land Classification Package

ES-1

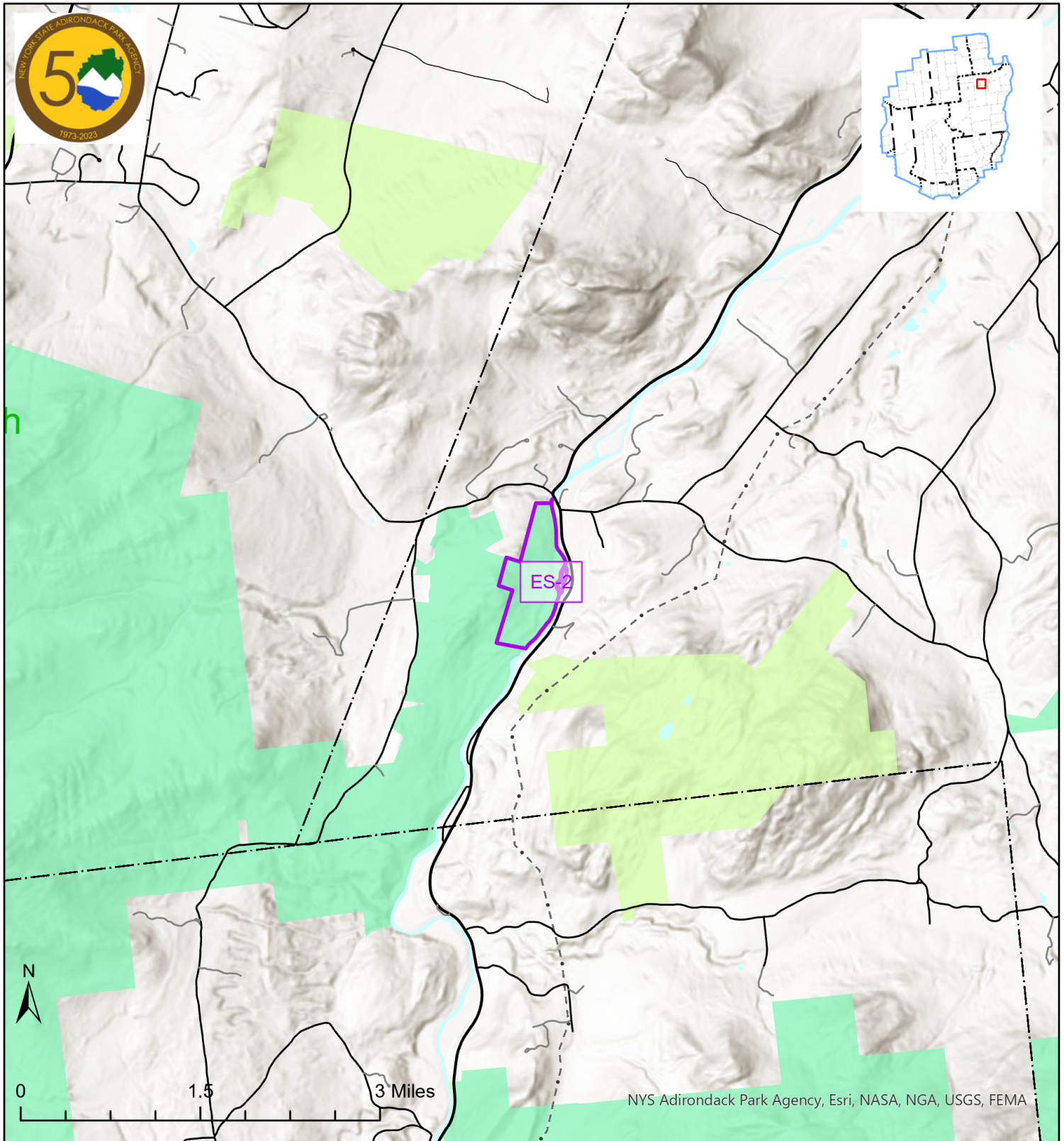


ES-1- Champlain Valley Hills
 Type: Acquisition
 Essex County
 Town of Chesterfield
 610.6 acres
 Proposed Class: Wild Forest

- | | | | |
|---|--------------------------------|---|------------------------|
|  | Proposed Classification Action |  | Intensive Use |
|  | Wilderness |  | Historic |
|  | Canoe Area |  | State Administrative |
|  | Primitive Area |  | Pending Classification |
|  | Wild Forest | | |

State Land Classification Package

ES-2

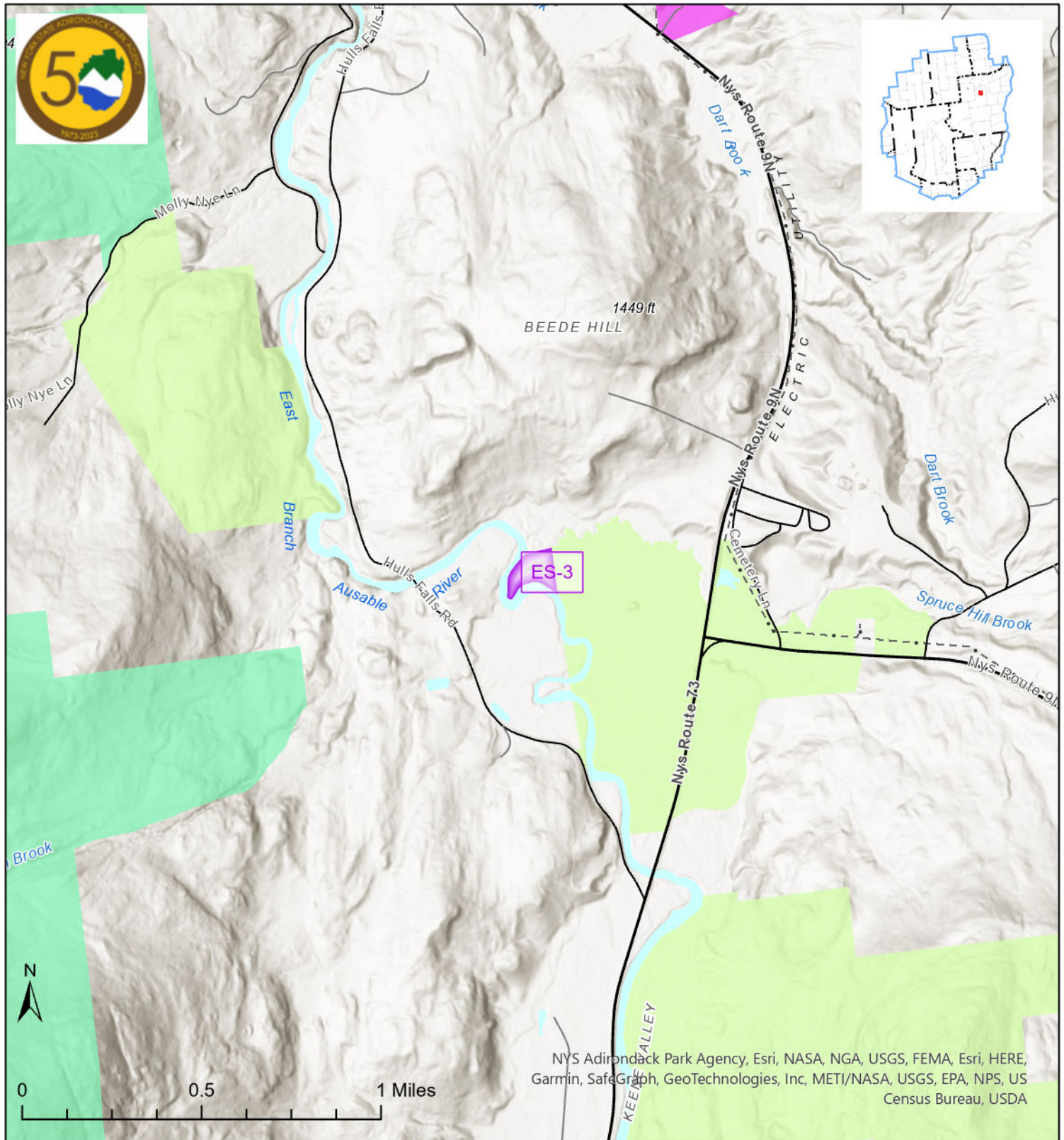


ES-2- East Branch Ausable - Jay
Type: Correction
Essex County
Town of Jay
134.5 acres
Proposed Class: Wilderness

- Proposed Classification Action
- Wilderness
- Canoe Area
- Primitive Area
- Wild Forest
- Intensive Use
- Historic
- State Administrative
- Pending Classification

State Land Classification Package

ES-3

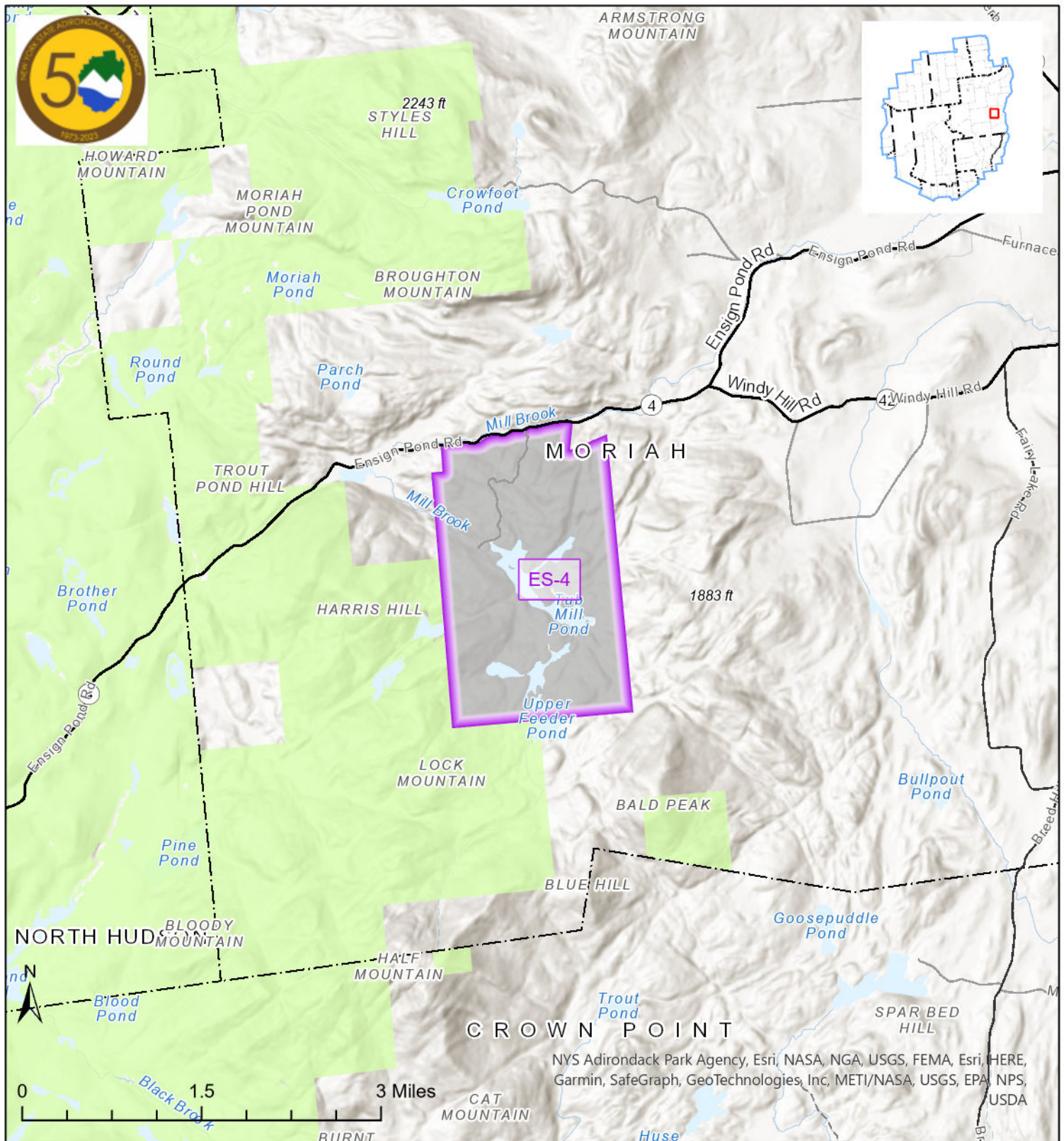


ES-3- East Branch Ausable - Hulls
 Type: Acquisition
 Essex County
 Town of Keene
 3.8 acres
 Proposed Class: Wild Forest

- | | | | |
|---|--------------------------------|---|------------------------|
|  | Proposed Classification Action |  | Intensive Use |
|  | Wilderness |  | Historic |
|  | Canoe Area |  | State Administrative |
|  | Primitive Area |  | Pending Classification |
|  | Wild Forest | | |

State Land Classification Package

ES-4



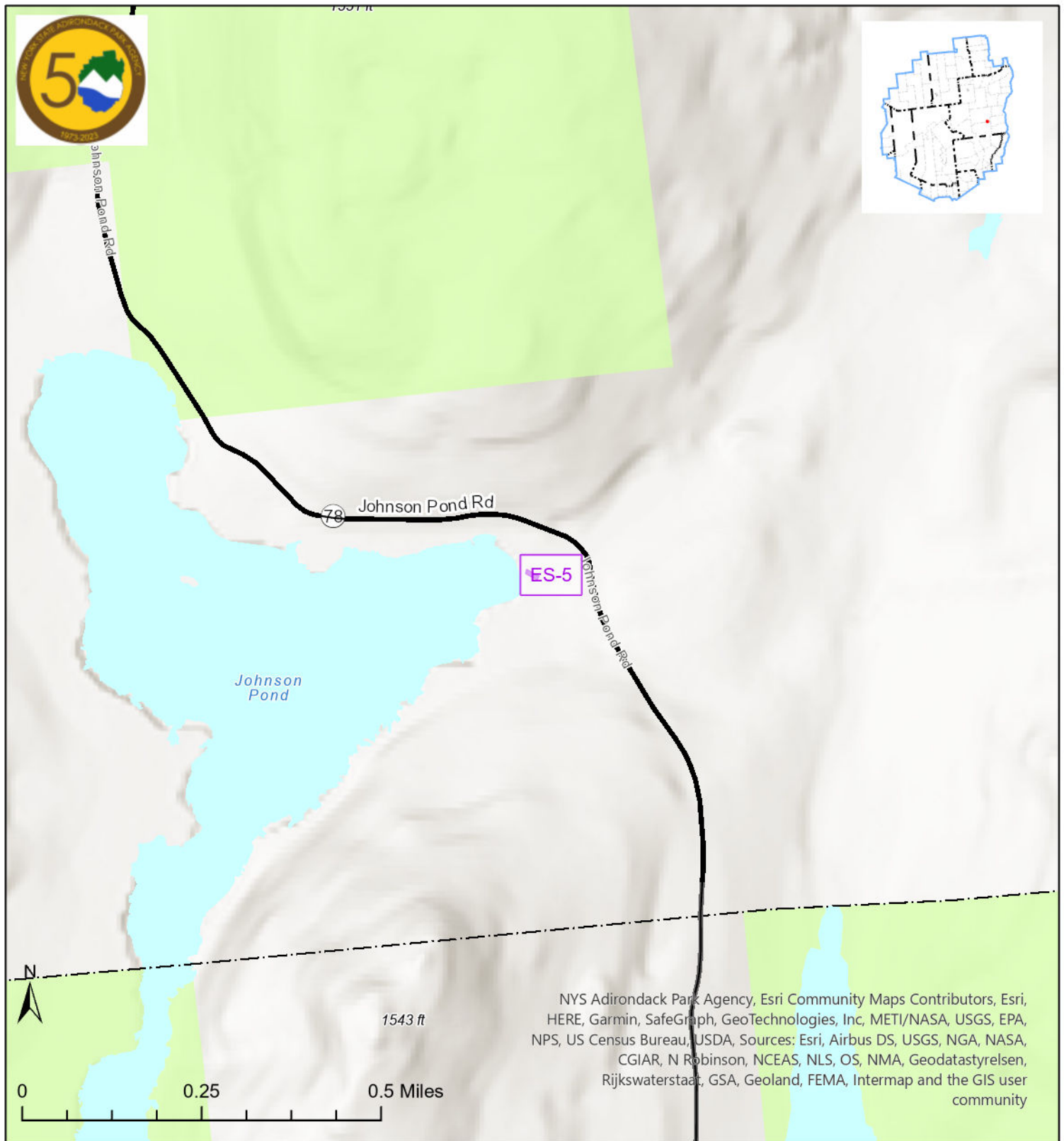
ES-4- Tub Mill Pond
 Type: Acquisition
 Essex County
 Town of Moriah
 1180.8 acres
 Proposed Class: Wild Forest

- | | | | |
|---|--------------------------------|---|------------------------|
|  | Proposed Classification Action |  | Intensive Use |
|  | Wilderness |  | Historic |
|  | Canoe Area |  | State Administrative |
|  | Primitive Area |  | Pending Classification |
|  | Wild Forest | | |




NYS Adirondack Park Agency, Esri, NASA, NGA, USGS, FEMA, Esri, HERE, Garmin, SafeGraph, GeoTechnologies, Inc, METI/NASA, USGS, EPA, NPS, USDA





State Land Classification Package

ES-5



ES-5- Johnson Pond
 Type: Correction
 Essex County
 Town of North Hudson
 0.1 acres
 Proposed Class: Wild Forest

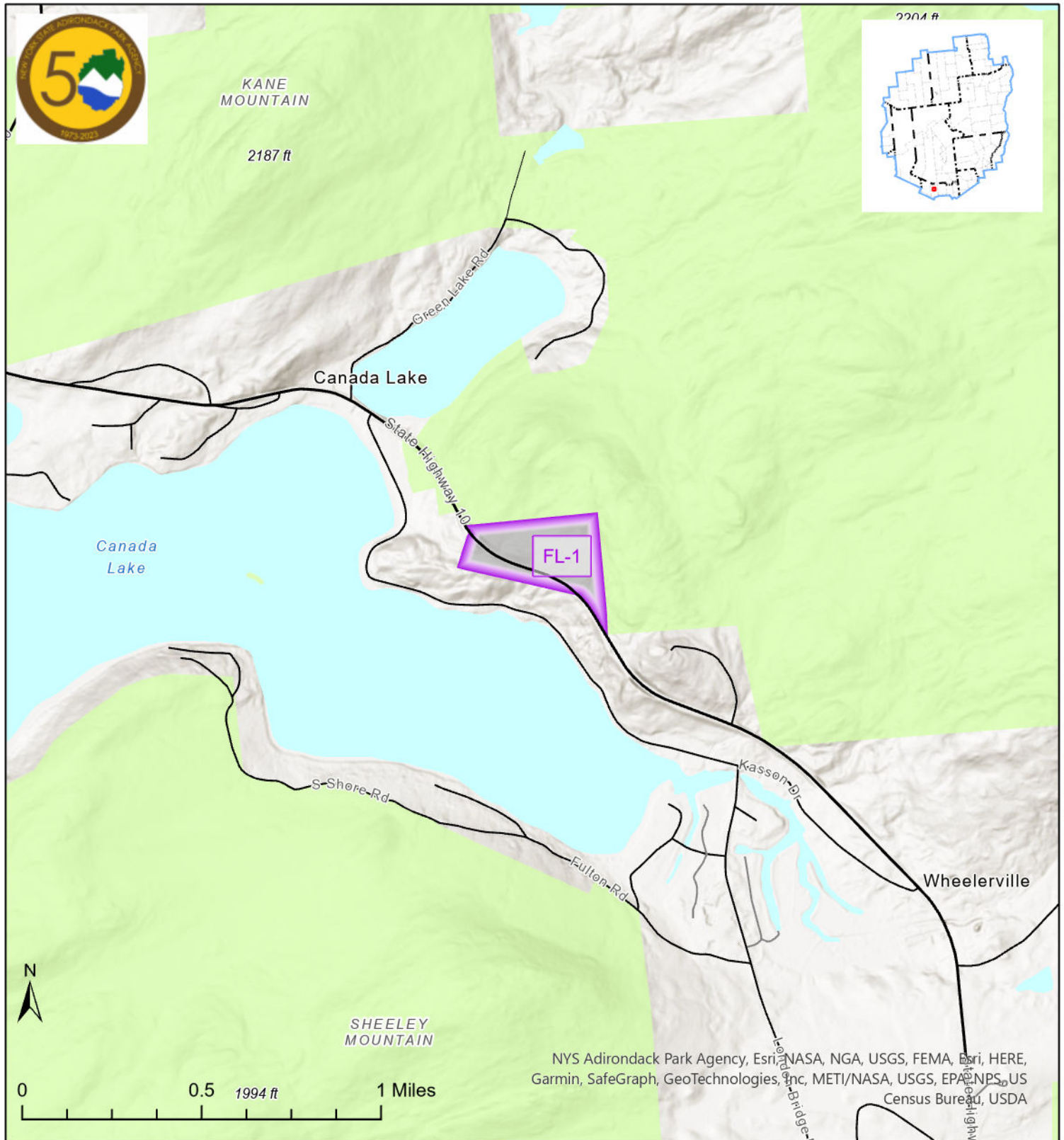
-  Proposed Classification Action
-  Wilderness
-  Canoe Area
-  Primitive Area
-  Wild Forest
-  Intensive Use

-  State Administrative
-  Pending Classification
-  Roads 2017 large scale
-  01 Interstate

NYS Adirondack Park Agency, Esri Community Maps Contributors, Esri, HERE, Garmin, SafeGraph, GeoTechnologies, Inc, METI/NASA, USGS, EPA, NPS, US Census Bureau, USDA, Sources: Esri, Airbus DS, USGS, NGA, NASA, CGIAR, N Robinson, NCEAS, NLS, OS, NMA, Geodatastyrelsen, Rijkswaterstaat, GSA, Geoland, FEMA, Intermap and the GIS user community

State Land Classification Package

FL-1



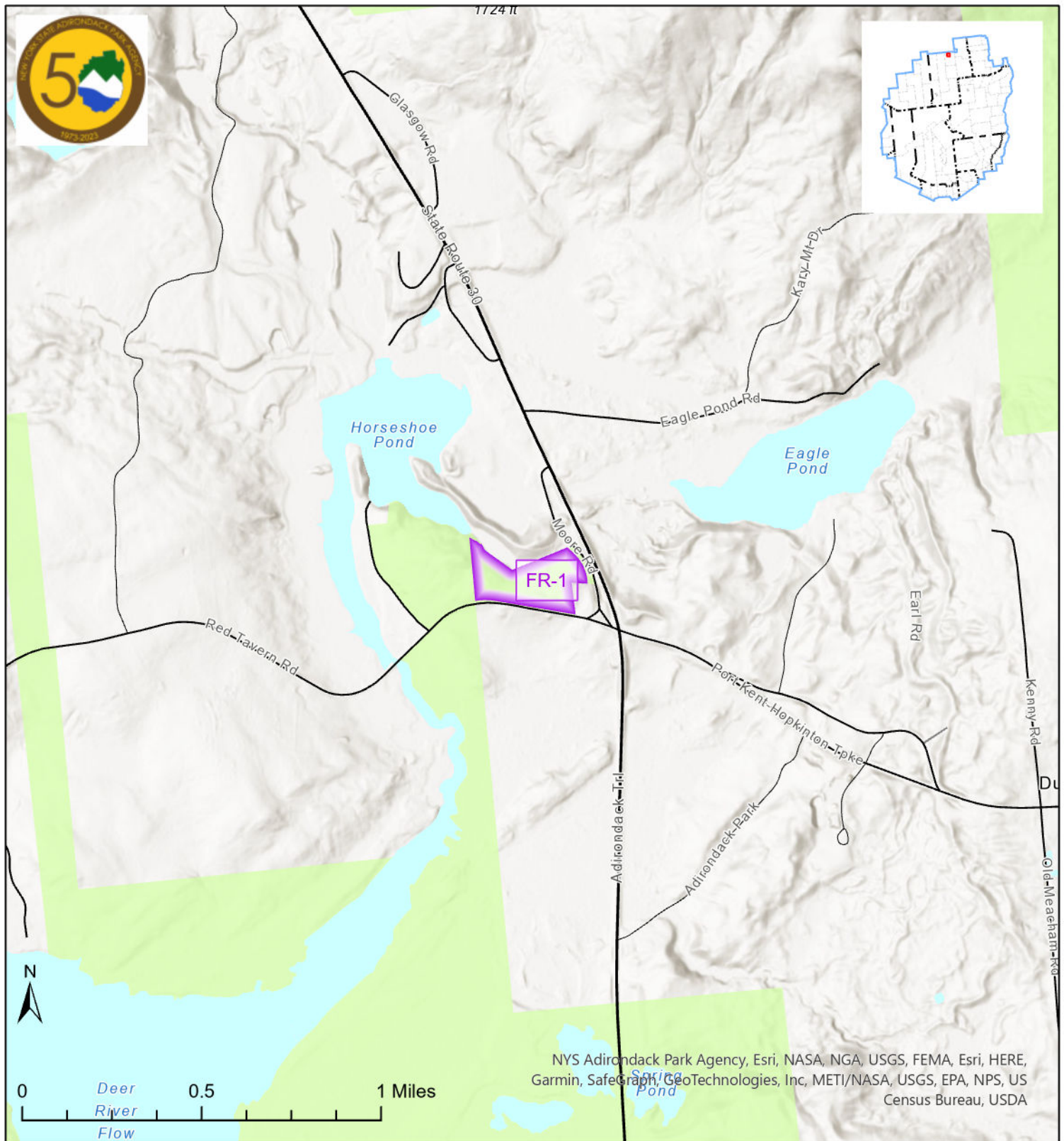
FL-1- Route 10 Canada Lake
 Type: Acquisition
 Fulton County
 Town of Caroga
 18.8 acres
 Proposed Class: Wild Forest

- | | | | |
|---|--------------------------------|---|------------------------|
|  | Proposed Classification Action |  | Intensive Use |
|  | Wilderness |  | Historic |
|  | Canoe Area |  | State Administrative |
|  | Primitive Area |  | Pending Classification |
|  | Wild Forest | | |

NYS Adirondack Park Agency, Esri, NASA, NGA, USGS, FEMA, Esri, HERE, Garmin, SafeGraph, GeoTechnologies, Inc, METI/NASA, USGS, EPA/NPS, US Census Bureau, USDA

State Land Classification Package

FR-1

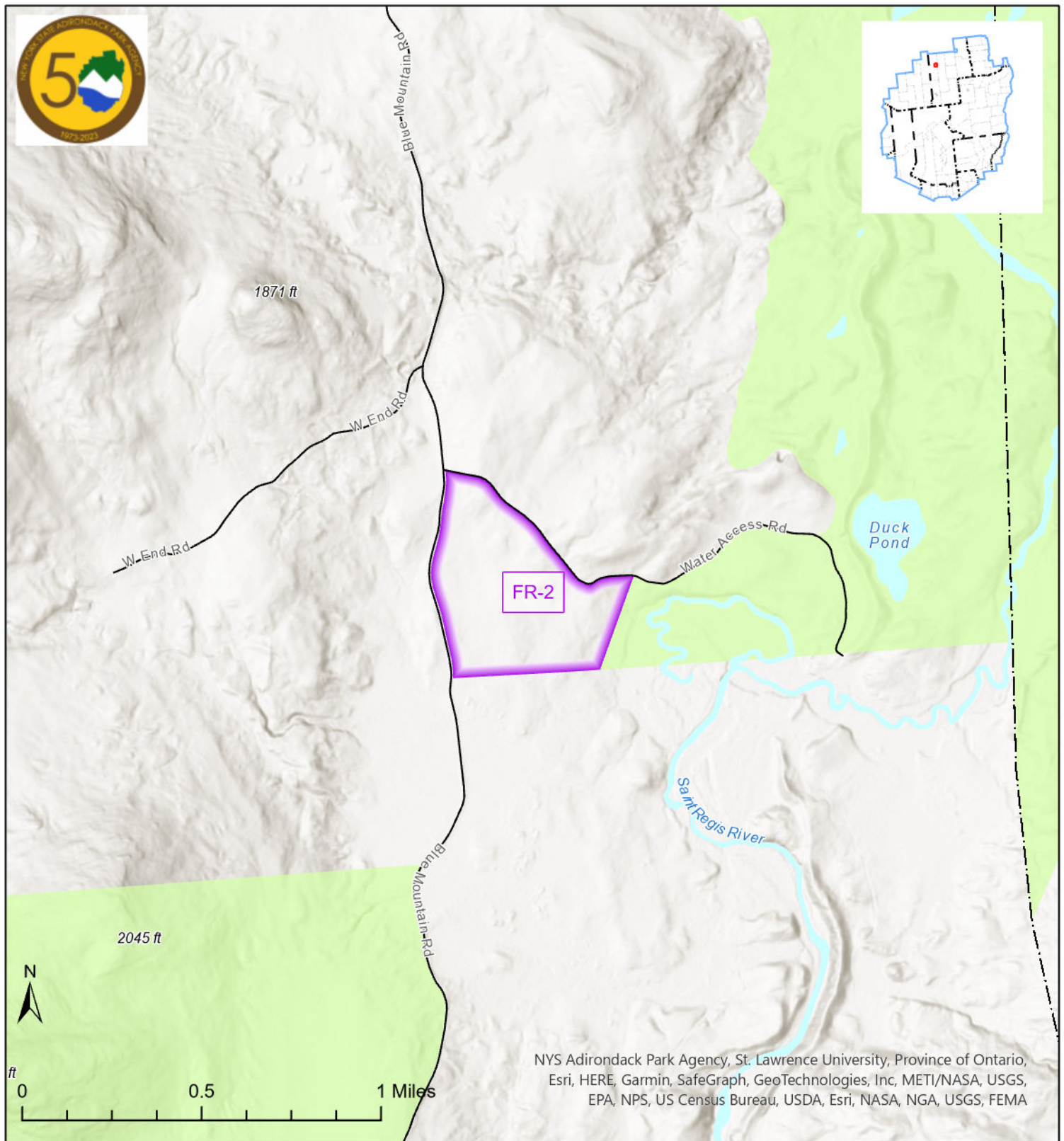


FR-1- Horseshoe Pond/DOT
 Type: Reclassification
 Franklin County
 Town of Duane
 13.3 acres
 Proposed Class: State
 Administrative

- | | | | |
|---|--------------------------------|---|------------------------|
|  | Proposed Classification Action |  | Intensive Use |
|  | Wilderness |  | Historic |
|  | Canoe Area |  | State Administrative |
|  | Primitive Area |  | Pending Classification |
|  | Wild Forest | | |

State Land Classification Package

FR-2



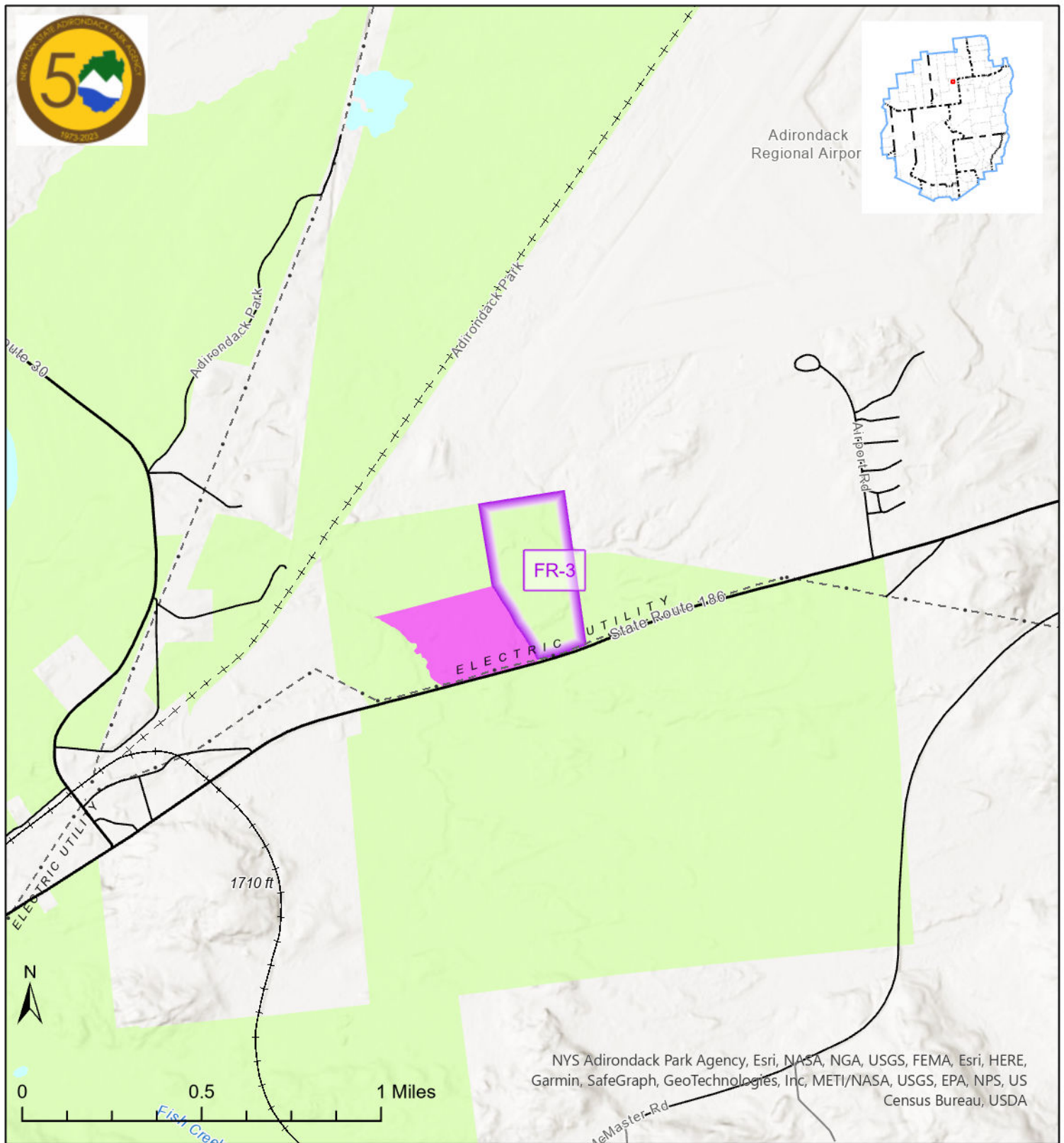
FR-2- Blue Mountain Road -
 Type: Acquisition
 Franklin County
 Town of Waverly
 40.6 acres
 Proposed Class: Wild Forest

- | | | | |
|---|--------------------------------|---|------------------------|
|  | Proposed Classification Action |  | Intensive Use |
|  | Wilderness |  | Historic |
|  | Canoe Area |  | State Administrative |
|  | Primitive Area |  | Pending Classification |
|  | Wild Forest | | |

NYS Adirondack Park Agency, St. Lawrence University, Province of Ontario, Esri, HERE, Garmin, SafeGraph, GeoTechnologies, Inc, METI/NASA, USGS, EPA, NPS, US Census Bureau, USDA, Esri, NASA, NGA, USGS, FEMA

State Land Classification Package

FR-3



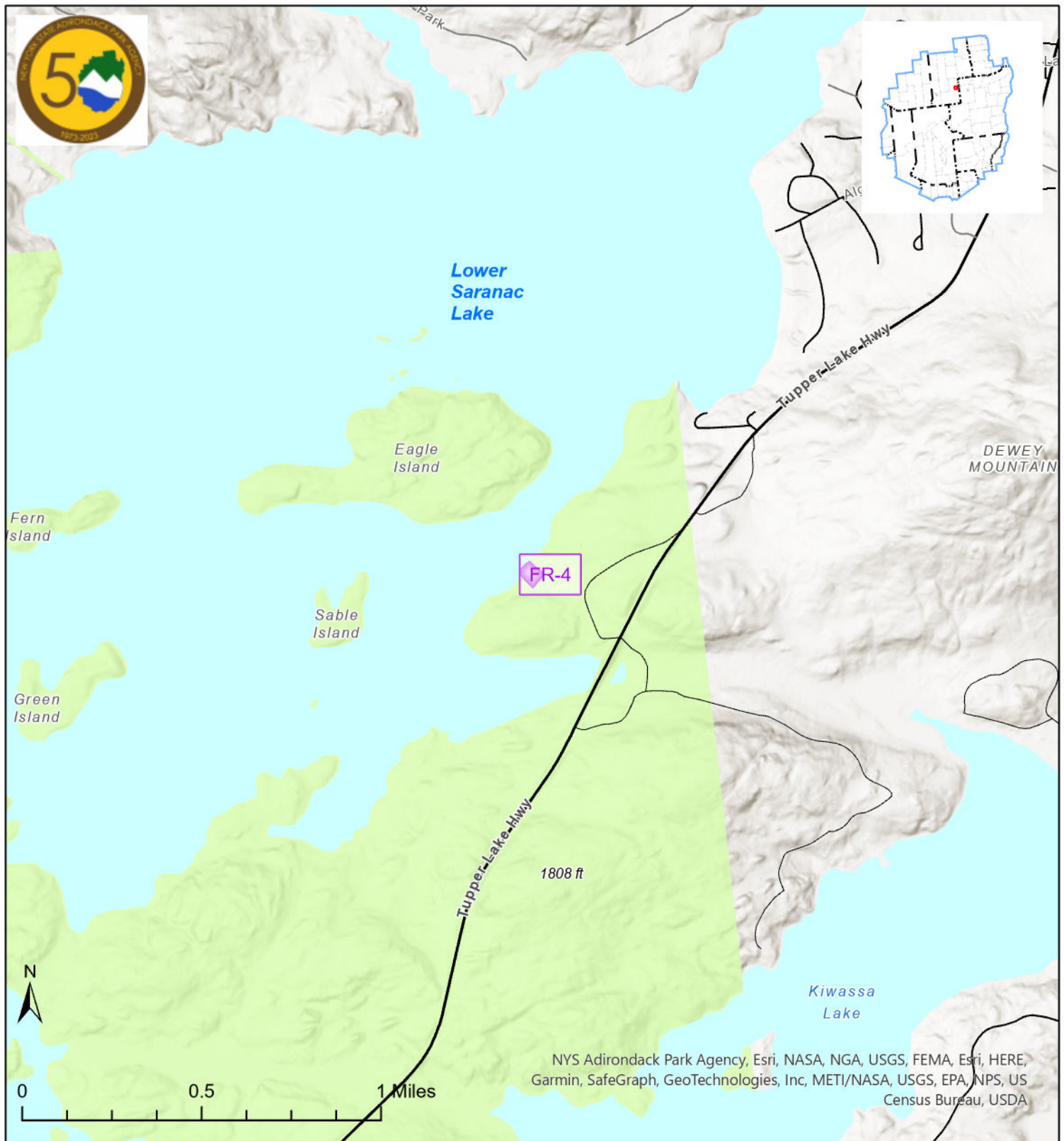
FR-3- DEC Storage Area
 Type: Reclassification
 Franklin County
 Town of Harrietstown
 31.9 acres
 Proposed Class: State
 Administrative

- | | | | |
|---|--------------------------------|---|------------------------|
|  | Proposed Classification Action |  | Intensive Use |
|  | Wilderness |  | Historic |
|  | Canoe Area |  | State Administrative |
|  | Primitive Area |  | Pending Classification |
|  | Wild Forest | | |

NYS Adirondack Park Agency, Esri, NASA, NGA, USGS, FEMA, Esri, HERE, Garmin, SafeGraph, GeoTechnologies, Inc, METI/NASA, USGS, EPA, NPS, US Census Bureau, USDA

State Land Classification Package

FR-4



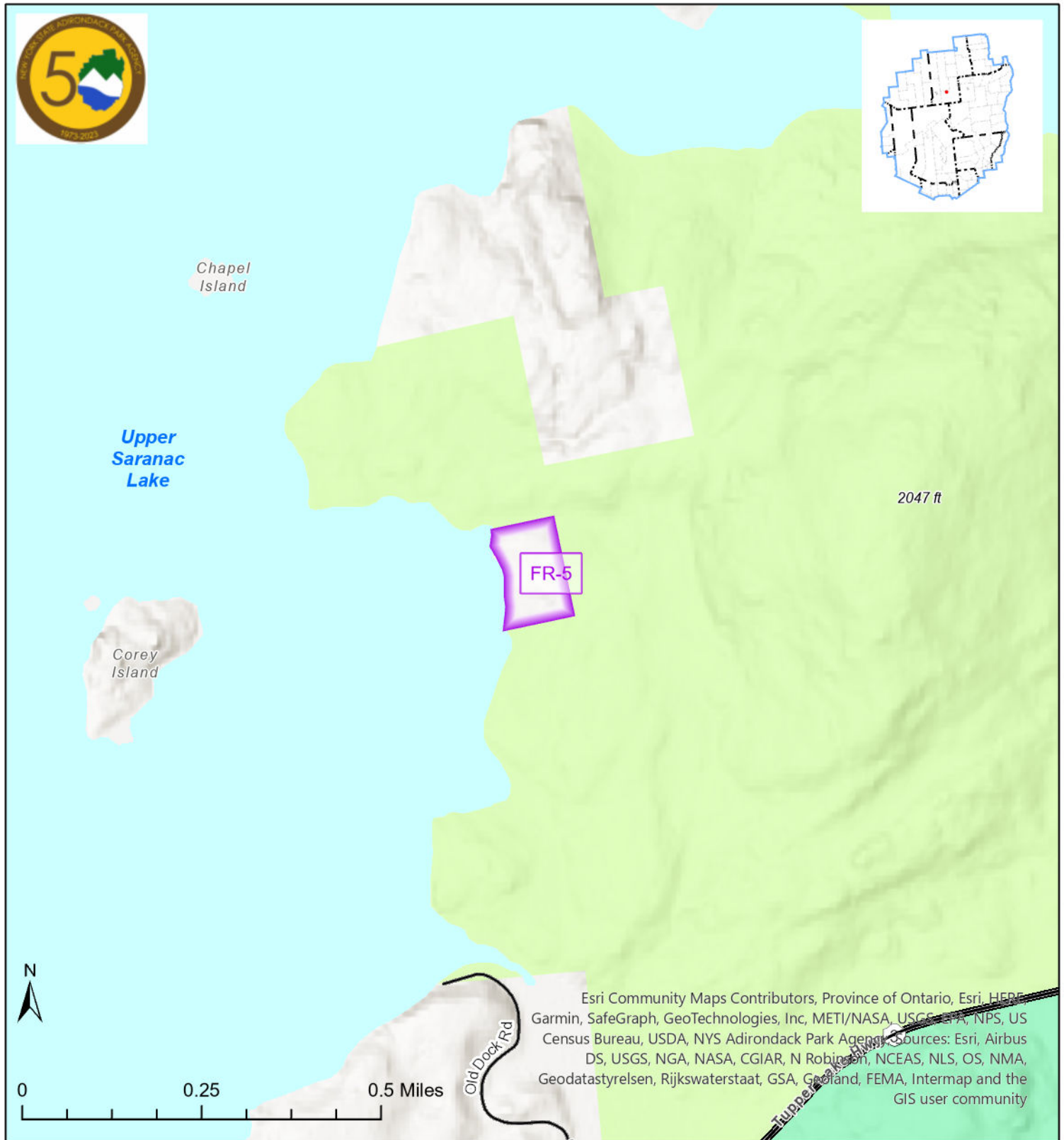
FR-4- DEC Staff Housing
 Type: Reclassification
 Franklin County
 Town of Harrietstown
 9.4 acres
 Proposed Class: State Administrative

-  Proposed Classification Action
-  Wilderness
-  Canoe Area
-  Primitive Area
-  Wild Forest

-  Intensive Use
-  Historic
-  State Administrative
-  Pending Classification

State Land Classification Package

FR-5

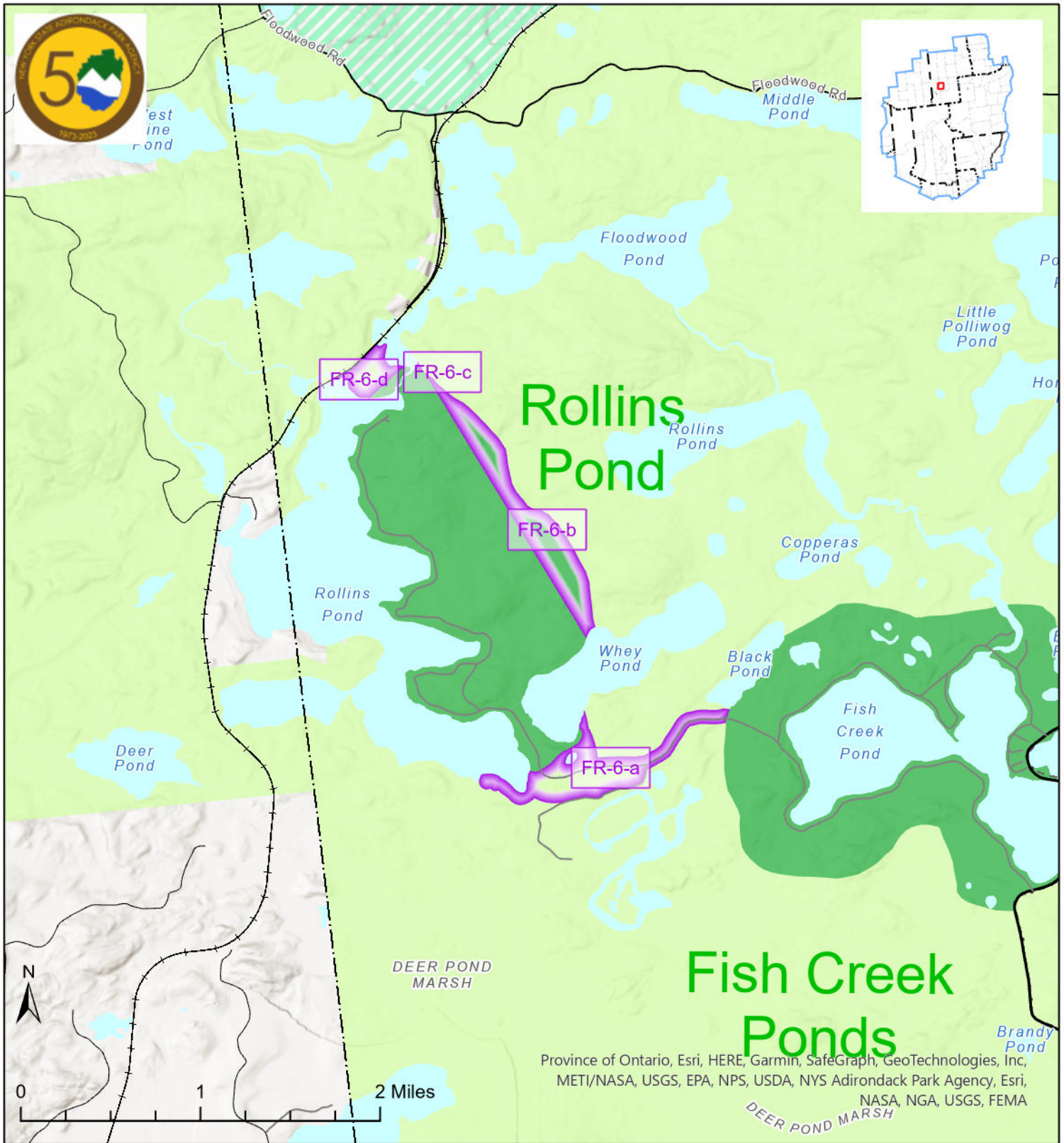


FR-5- Upper Saranac Shoreline
 Type: Acquisition
 Franklin County
 Town of Harrietstown
 4.3 acres
 Proposed Class: Wild Forest










- | | | | |
|---|--------------------------------|---|------------------------|
|  | Proposed Classification Action |  | Intensive Use |
|  | Wilderness |  | Historic |
|  | Canoe Area |  | State Administrative |
|  | Primitive Area |  | Pending Classification |
|  | Wild Forest | | |

State Land Classification Package

FR-6

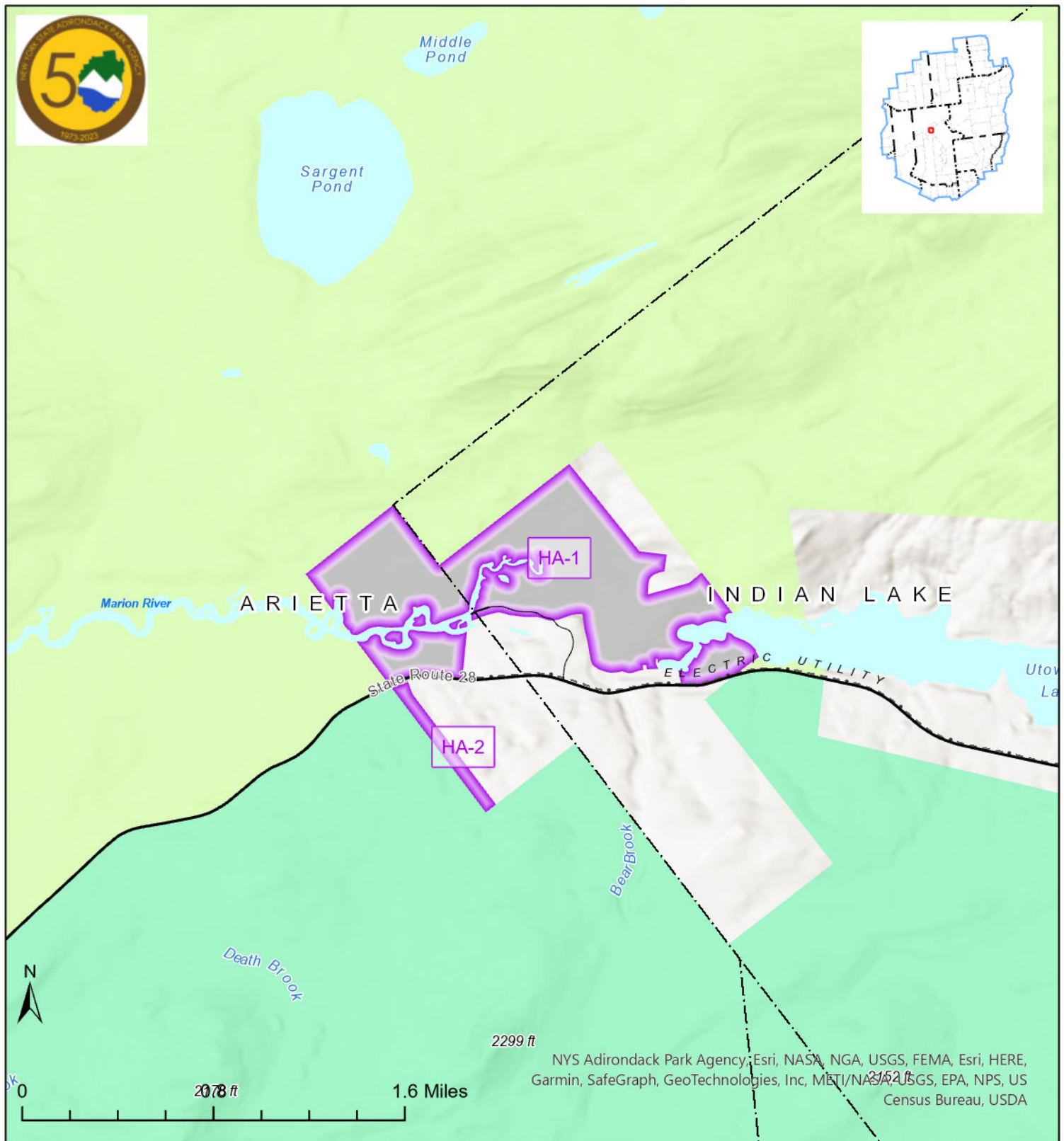


FR-6- Rollins Pond
 Type: Reclassification
 Franklin County
 Town of Santa Clara
 164 acres
 Proposed Class: Multiple

- | | | | | |
|---|--------------------------------|---|------------------------|---|
|  | Proposed Classification Action |  | Intensive Use | A |
|  | Wilderness |  | Historic | |
|  | Canoe Area |  | State Administrative | |
|  | Primitive Area |  | Pending Classification | |
|  | Wild Forest | | | |

State Land Classification Package

HA-1



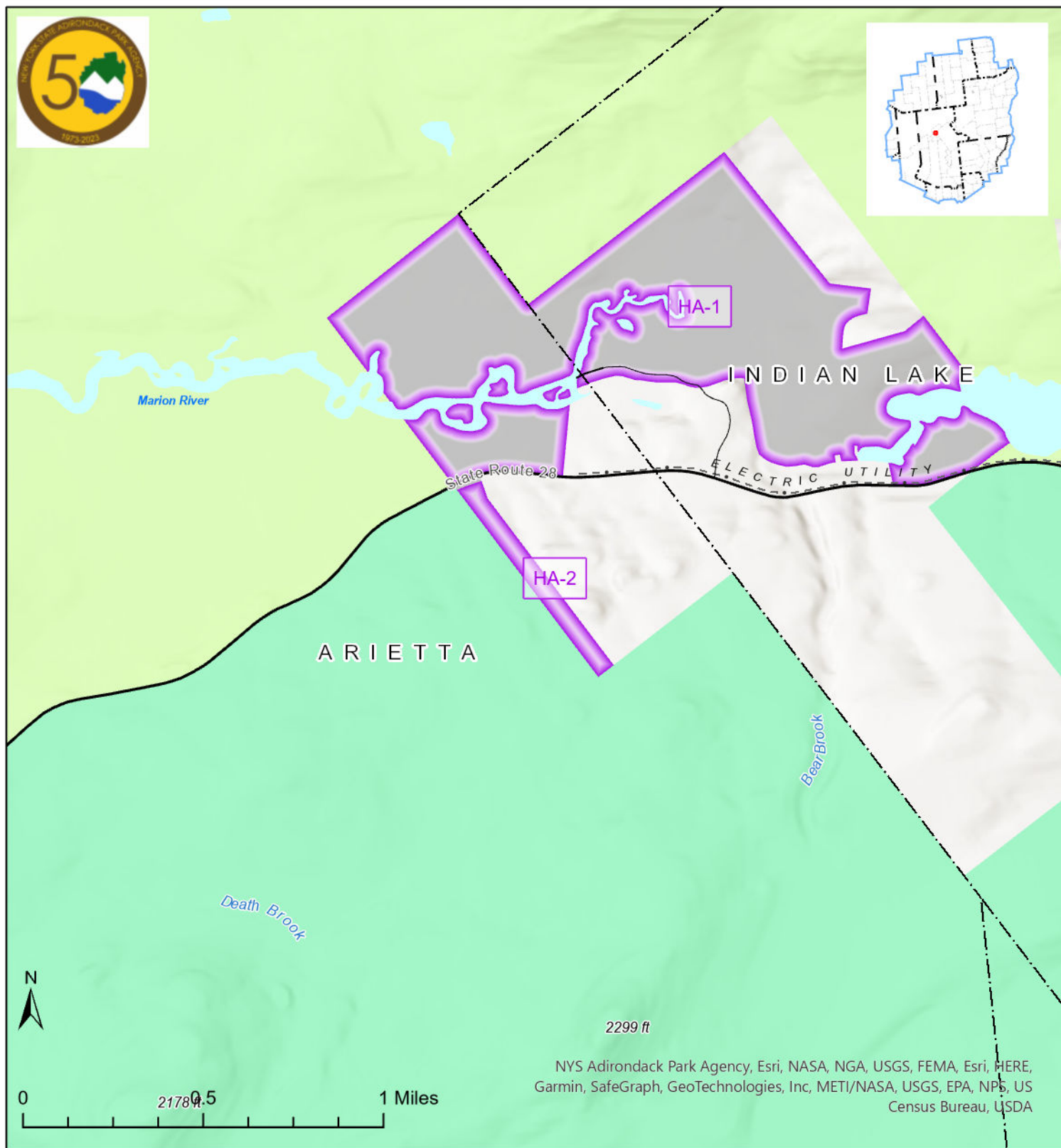
HA-1- Marion River - Arietta
 Type: Acquisition
 Hamilton County
 Town of Arietta & Indian Lake
 266.8 acres
 Proposed Class: Wild Forest

- | | | | |
|---|--------------------------------|---|------------------------|
|  | Proposed Classification Action |  | Historic |
|  | Wilderness |  | State Administrative |
|  | Canoe Area |  | Pending Classification |
|  | Primitive Area | | Park Towns Labels |
|  | Wild Forest | | |
|  | Intensive Use | | |

2299 ft
 NYS Adirondack Park Agency, Esri, NASA, NGA, USGS, FEMA, Esri, HERE, Garmin, SafeGraph, GeoTechnologies, Inc, METI/NASA, USGS, EPA, NPS, US Census Bureau, USDA

State Land Classification Package

HA-2



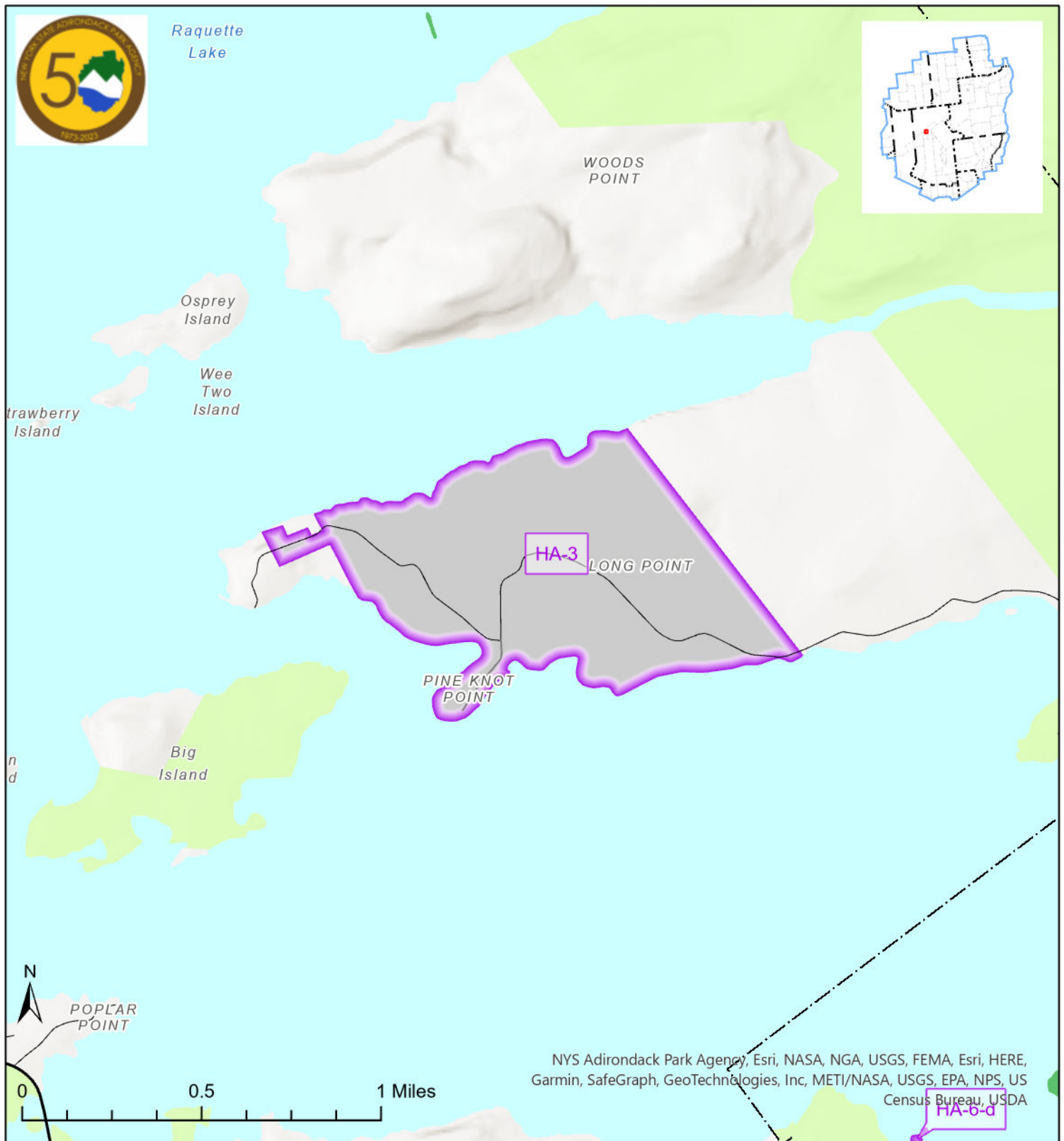
HA-2- Marion River 2 - Arietta
 Type: Acquisition
 Hamilton County
 Town of Arietta
 11.6 acres
 Proposed Class: Wilderness

- Proposed Classification Action
- Wilderness
- Canoe Area
- Primitive Area
- Wild Forest
- Intensive Use
- State Administrative
- Pending Classification
- Park Towns Labels

NYS Adirondack Park Agency, Esri, NASA, NGA, USGS, FEMA, Esri, HERE, Garmin, SafeGraph, GeoTechnologies, Inc, METI/NASA, USGS, EPA, NPS, US Census Bureau, USDA

State Land Classification Package

HA-3



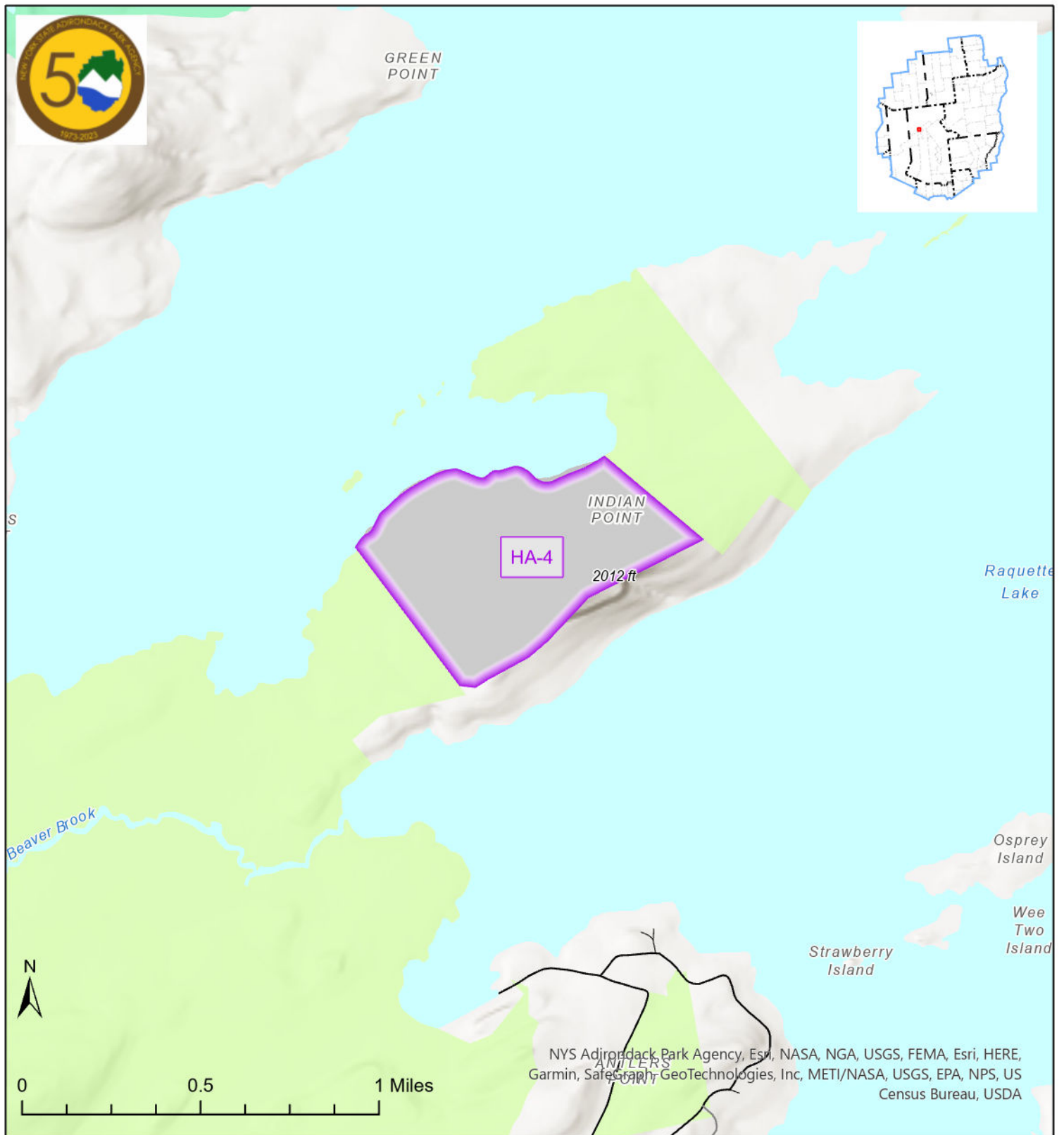
HA-3- SUNY Cortland - Camp Pine
 Type: Correction
 Hamilton County
 Town of Long Lake
 208.5 acres
 Proposed Class: State
 Administrative

- | | | | |
|---|--------------------------------|---|------------------------|
|  | Proposed Classification Action |  | Intensive Use |
|  | Wilderness |  | Historic |
|  | Canoe Area |  | State Administrative |
|  | Primitive Area |  | Pending Classification |
|  | Wild Forest | | |

NYS Adirondack Park Agency, Esri, NASA, NGA, USGS, FEMA, Esri, HERE, Garmin, SafeGraph, GeoTechnologies, Inc, METI/NASA, USGS, EPA, NPS, US Census Bureau, USDA

State Land Classification Package

HA-4



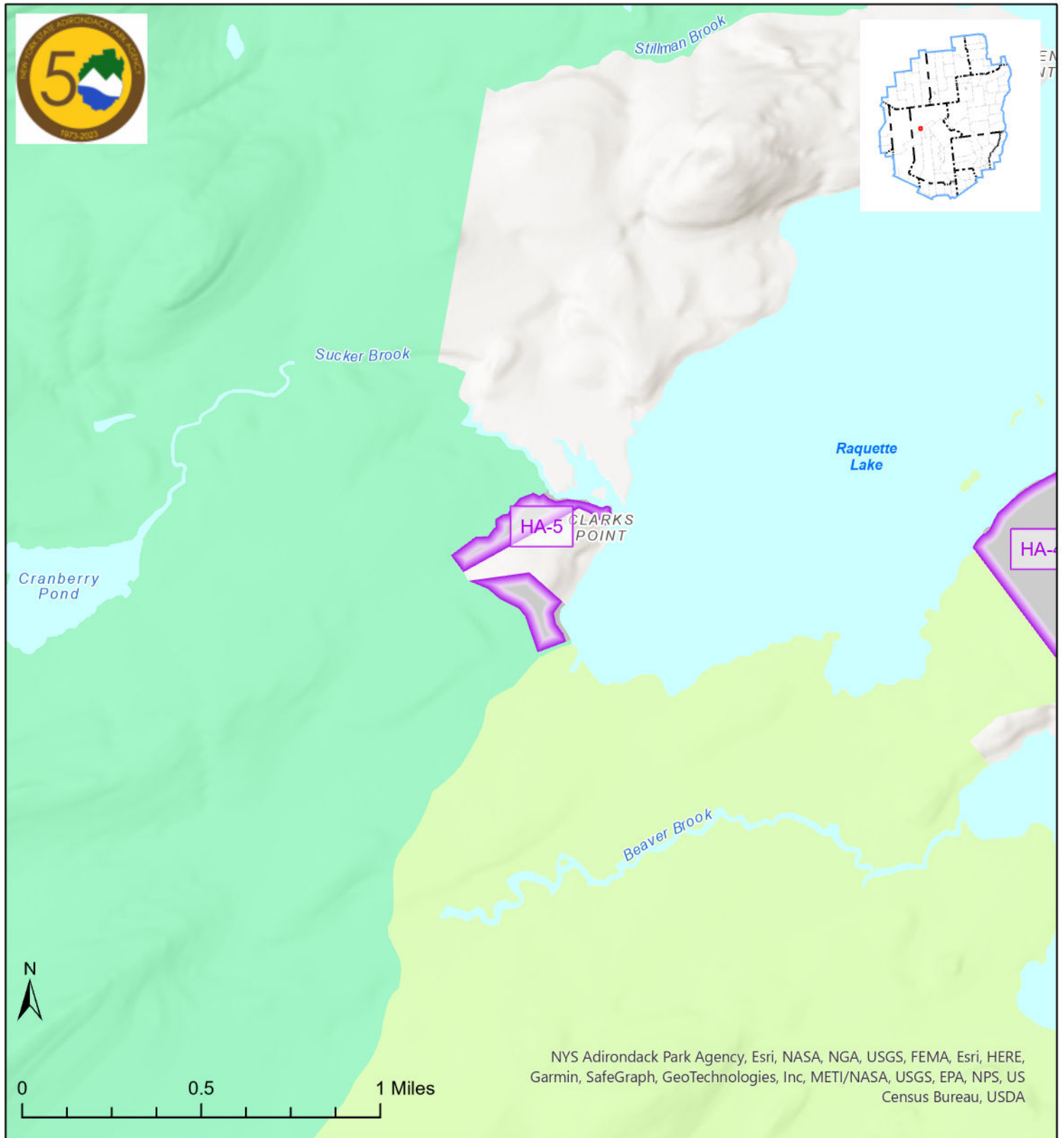
HA-4- Sucker Brook Bay -
 Type: Acquisition
 Hamilton County
 Town of Long Lake
 117.3 acres
 Proposed Class: Wild Forest

- | | | | |
|---|--------------------------------|---|------------------------|
|  | Proposed Classification Action |  | Intensive Use |
|  | Wilderness |  | Historic |
|  | Canoe Area |  | State Administrative |
|  | Primitive Area |  | Pending Classification |
|  | Wild Forest | | |

NYS Adirondack Park Agency, Esri, NASA, NGA, USGS, FEMA, Esri, HERE, Garmin, SafeGraph, GeoTechnologies, Inc, METI/NASA, USGS, EPA, NPS, US Census Bureau, USDA

State Land Classification Package

HA-5



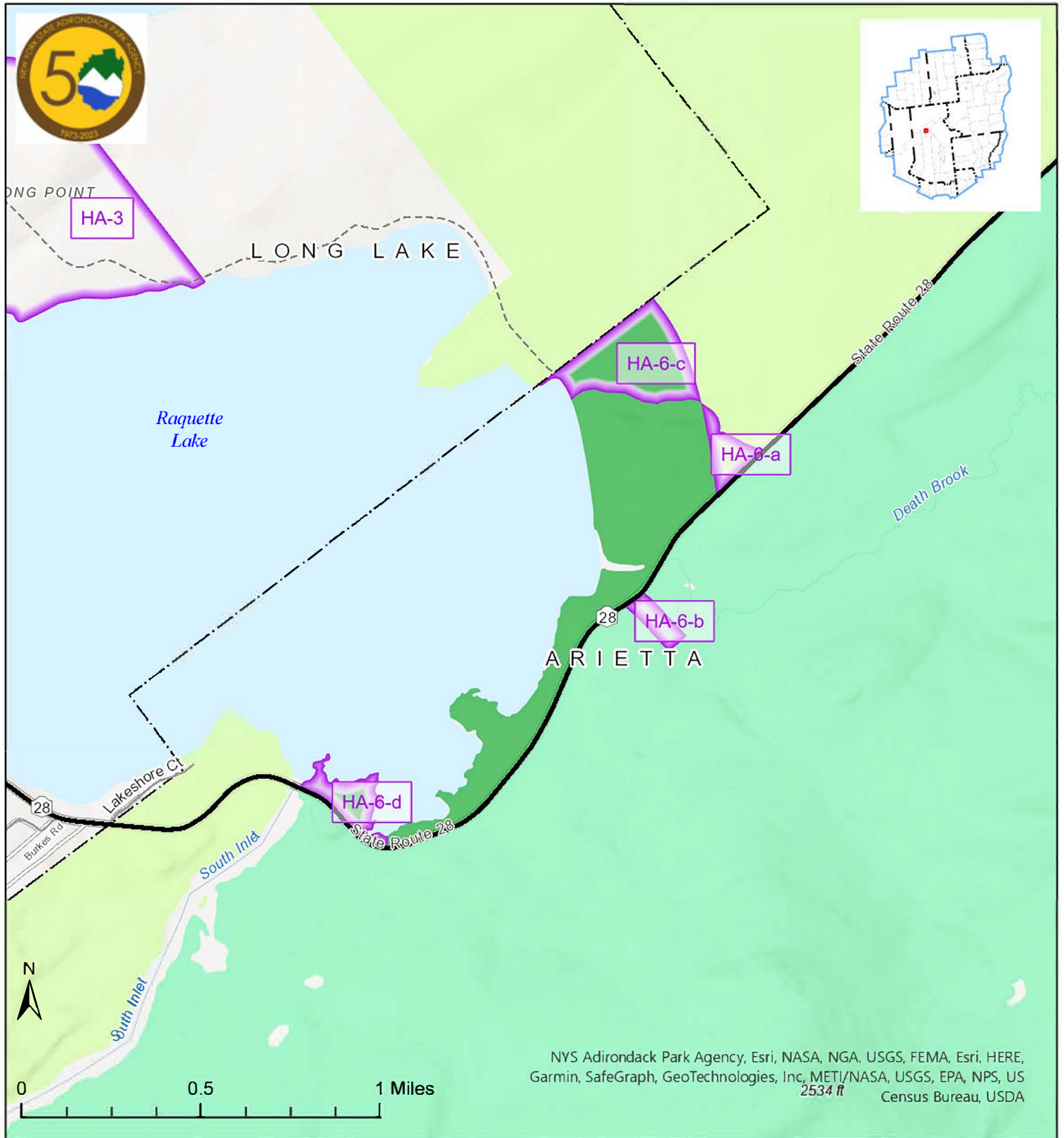
HA-5- Sucker Brook Bay 2 -
 Type: Acquisition
 Hamilton County
 Town of Long Lake
 18.2 acres
 Proposed Class: Wilderness

- | | | | |
|---|--------------------------------|---|------------------------|
|  | Proposed Classification Action |  | Intensive Use |
|  | Wilderness |  | Historic |
|  | Canoe Area |  | State Administrative |
|  | Primitive Area |  | Pending Classification |
|  | Wild Forest | | |

NYS Adirondack Park Agency, Esri, NASA, NGA, USGS, FEMA, Esri, HERE, Garmin, SafeGraph, GeoTechnologies, Inc, METI/NASA, USGS, EPA, NPS, US Census Bureau, USDA

State Land Classification Package

HA-6



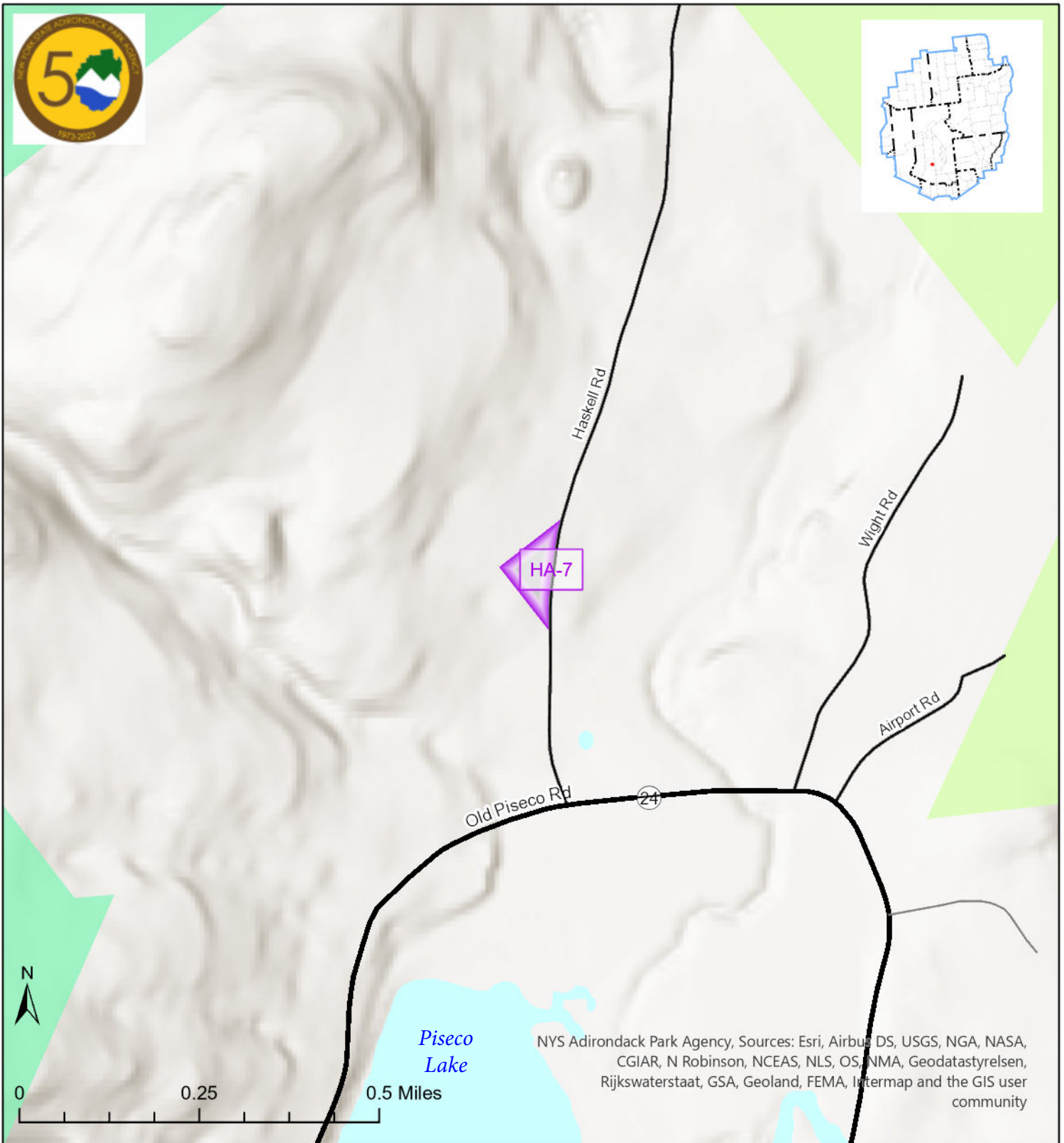
HA-6- Golden Beach
 Type: Reclassification
 Hamilton County
 Town of Arietta
 40.6 acres
 Proposed Class: Multiple

- | | | | |
|---|--------------------------------|---|------------------------|
|  | Proposed Classification Action |  | Intensive Use |
|  | Wilderness |  | Historic |
|  | Canoe Area |  | State Administrative |
|  | Primitive Area |  | Pending Classification |
|  | Wild Forest | | |

NYS Adirondack Park Agency, Esri, NASA, NGA, USGS, FEMA, Esri, HERE, Garmin, SafeGraph, GeoTechnologies, Inc, METI/NASA, USGS, EPA, NPS, US Census Bureau, USDA
 2534 ft

State Land Classification Package

HA-7

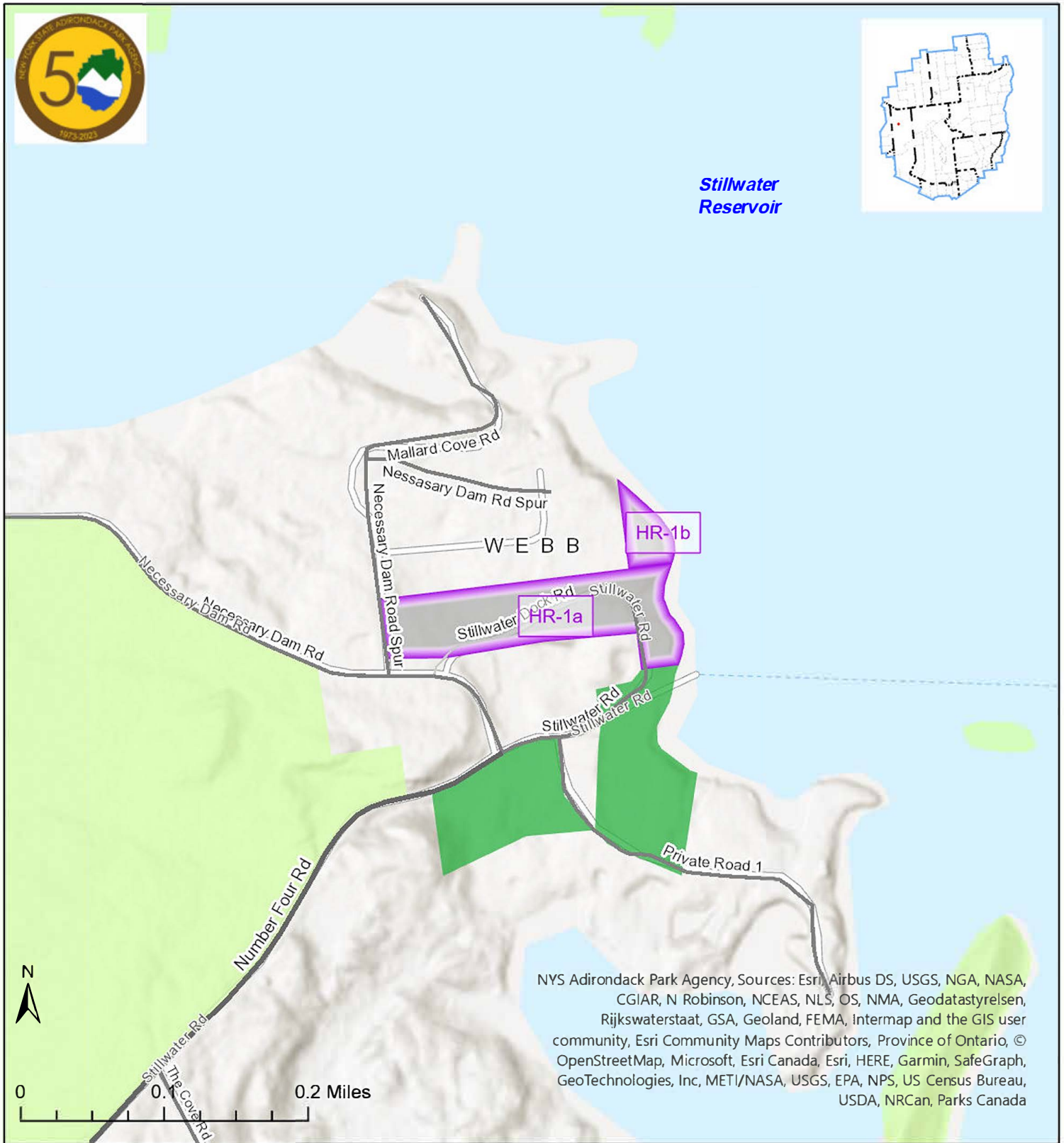


HA-7- Arietta Correction
 Type: Correction
 Hamilton County
 Town of Arietta
 2 acres
 Proposed Class: Wild Forest

- | | | | |
|---|--------------------------------|---|------------------------|
|  | Proposed Classification Action |  | Intensive Use |
|  | Wilderness |  | Historic |
|  | Canoe Area |  | State Administrative |
|  | Primitive Area |  | Pending Classification |
|  | Wild Forest | | |

State Land Classification Package

HR-1

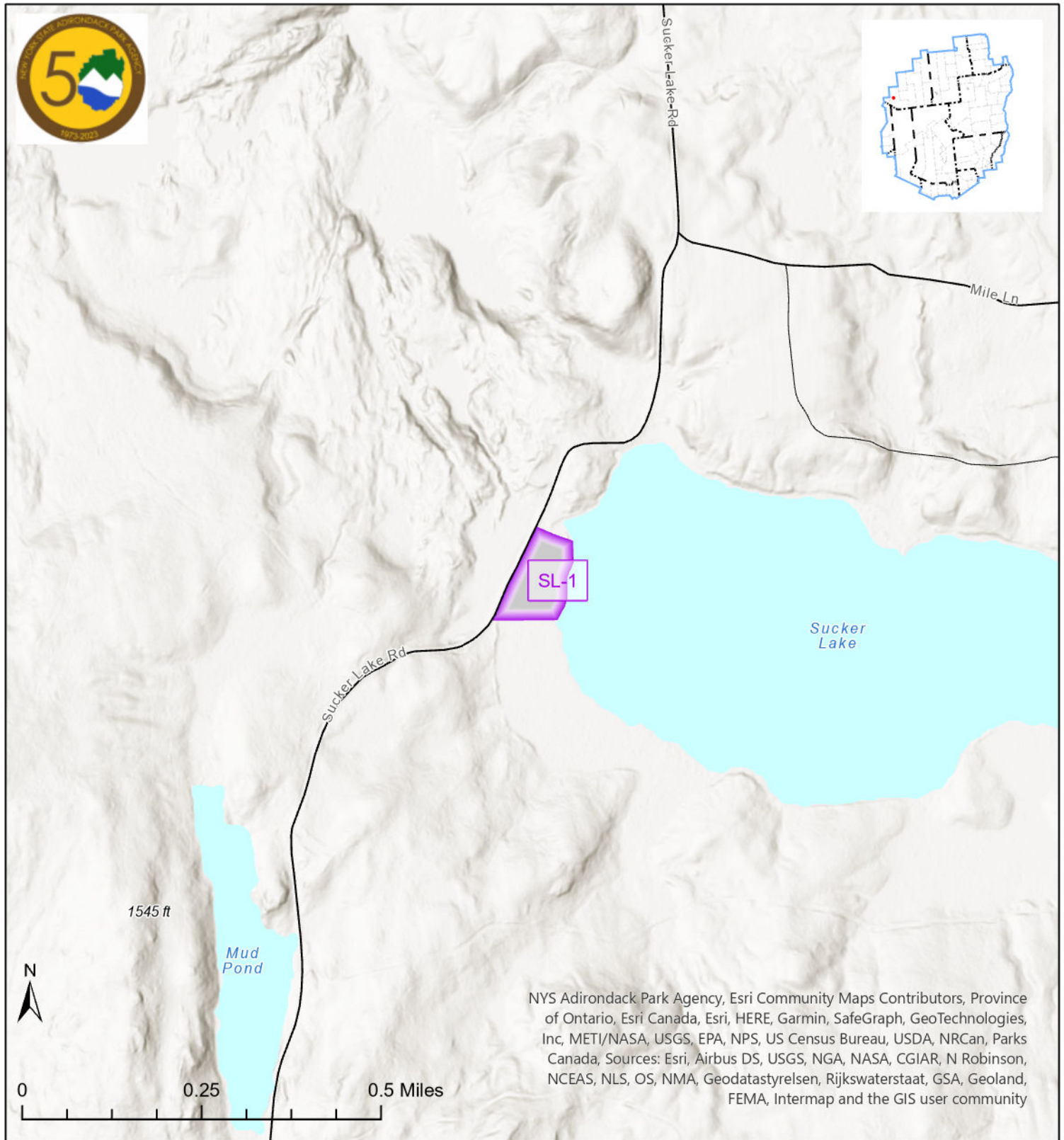


HR-1- Stillwater Reservoir
 Type: Correction
 Herkimer County
 Town of Webb
 3.7 acres
 Proposed Class: Multiple

- | | | | |
|--|--------------------------------|--|------------------------|
| | Proposed Classification Action | | Intensive Use |
| | Wilderness | | Historic |
| | Canoe Area | | State Administrative |
| | Primitive Area | | Pending Classification |
| | Wild Forest | | |

State Land Classification Package

SL-1

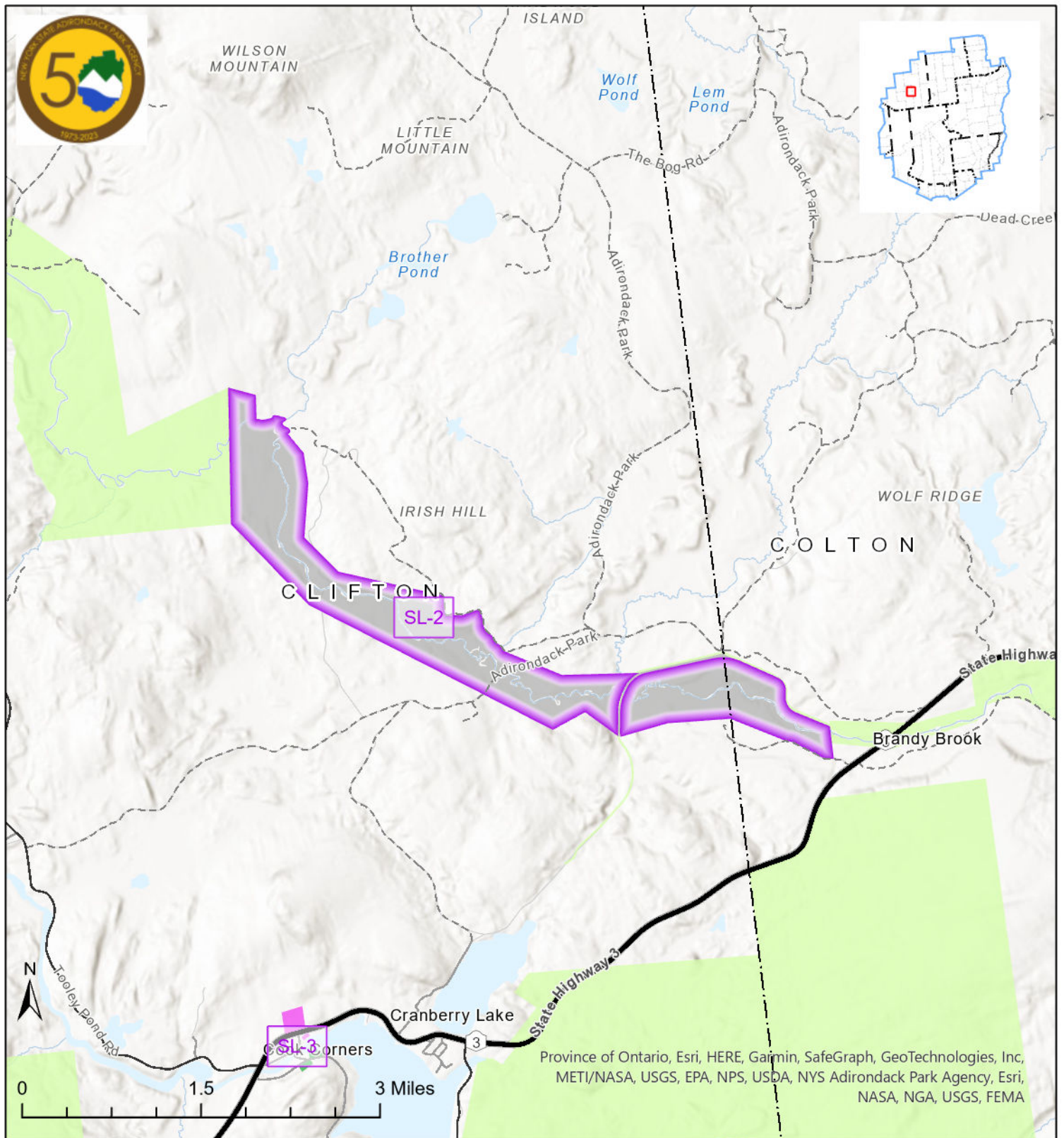


SL-1- Sucker Lake Shoreline
 Type: Acquisition
 St Lawrence County
 Town of Fine
 86 acres
 Proposed Class: Wild Forest

- | | | | |
|---|--------------------------------|---|------------------------|
|  | Proposed Classification Action |  | Intensive Use |
|  | Wilderness |  | Historic |
|  | Canoe Area |  | State Administrative |
|  | Primitive Area |  | Pending Classification |
|  | Wild Forest | | |

State Land Classification Package

SL-2



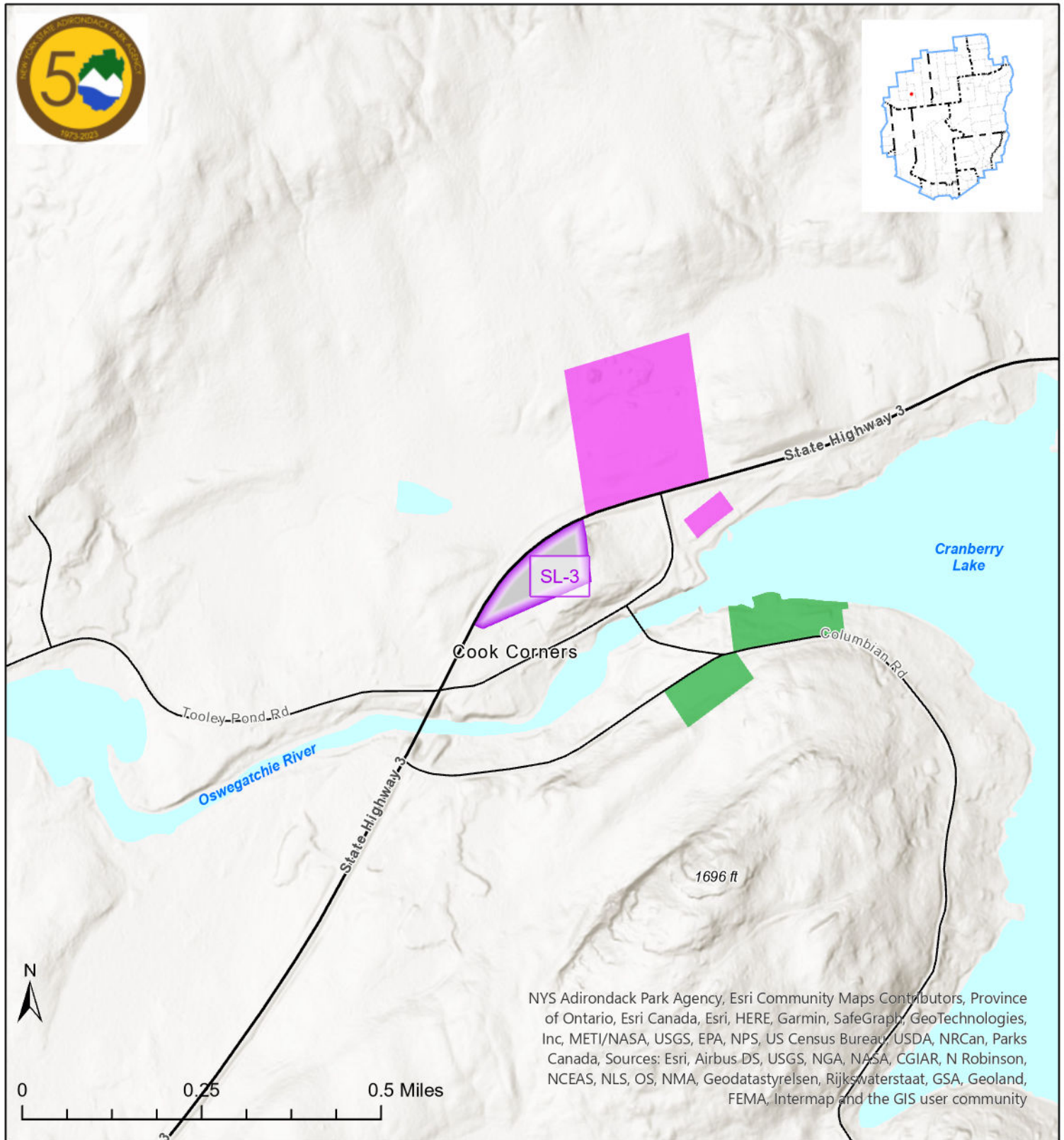
SL-2- Grass River Corridor
 Type: Acquisition
 St Lawrence County
 Town of Clifton & Colton
 948 acres
 Proposed Class: Wild Forest

- | | | | |
|---|--------------------------------|---|------------------------|
|  | Proposed Classification Action |  | Intensive Use |
|  | Wilderness |  | Historic |
|  | Canoe Area |  | State Administrative |
|  | Primitive Area |  | Pending Classification |
|  | Wild Forest | | |

Province of Ontario, Esri, HERE, Garmin, SafeGraph, GeoTechnologies, Inc, METI/NASA, USGS, EPA, NPS, USDA, NYS Adirondack Park Agency, Esri, NASA, NGA, USGS, FEMA

State Land Classification Package

SL-3



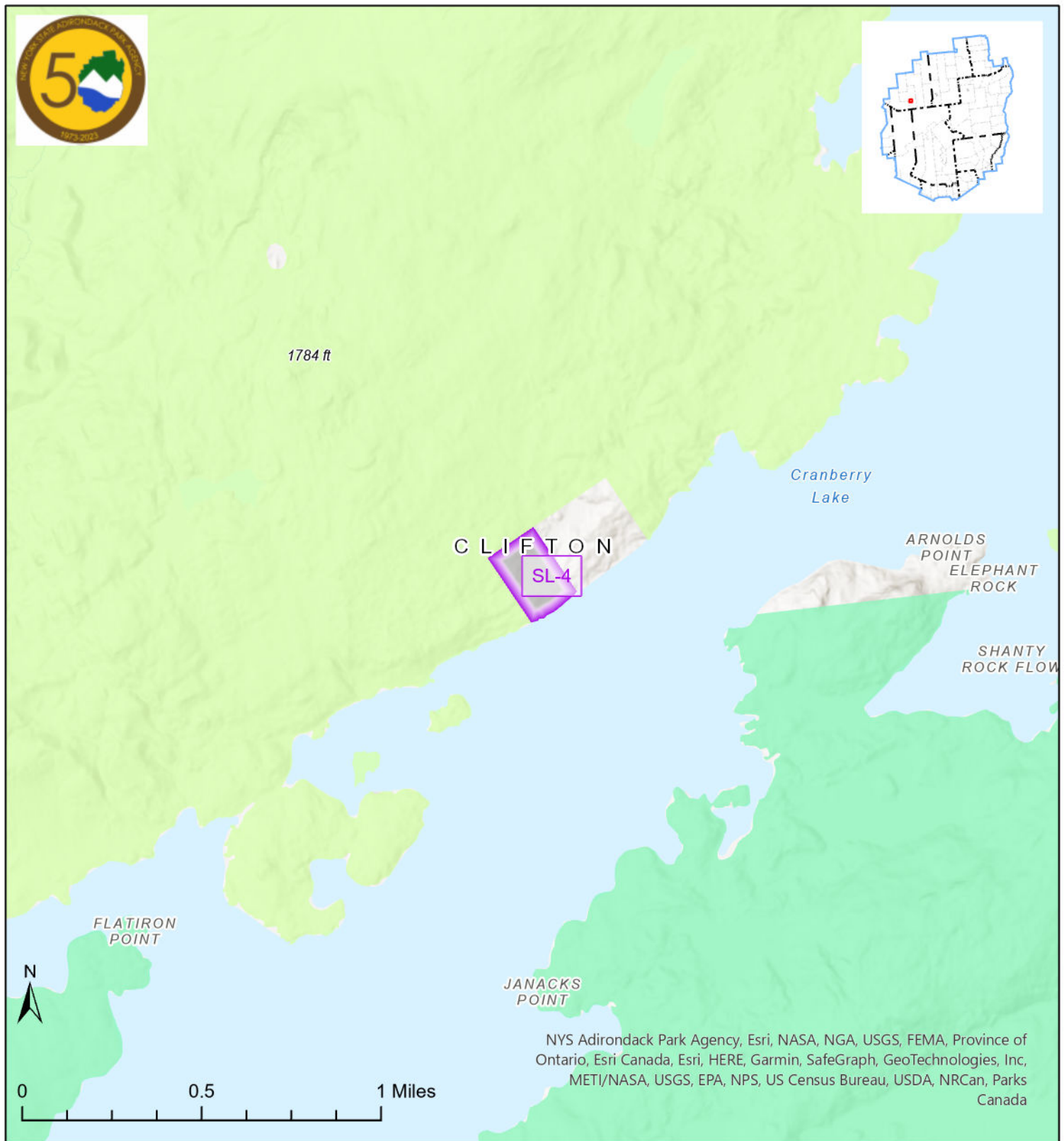
NYS Adirondack Park Agency, Esri Community Maps Contributors, Province of Ontario, Esri Canada, Esri, HERE, Garmin, SafeGraph, GeoTechnologies, Inc, METI/NASA, USGS, EPA, NPS, US Census Bureau, USDA, NRCan, Parks Canada, Sources: Esri, Airbus DS, USGS, NGA, NASA, CGIAR, N Robinson, NCEAS, NLS, OS, NMA, Geodatastyrelsen, Rijkswaterstaat, GSA, Geoland, FEMA, Intermap and the GIS user community

SL-3- Cranberry Lake - Clifton
 Type: Acquisition
 St Lawrence County
 Town of Clifton
 2.4 acres
 Proposed Class: Wild Forest

- Proposed Classification Action
- Intensive Use
- Wilderness
- Historic
- Canoe Area
- State Administrative
- Primitive Area
- Pending Classification
- Wild Forest

State Land Classification Package

SL-4



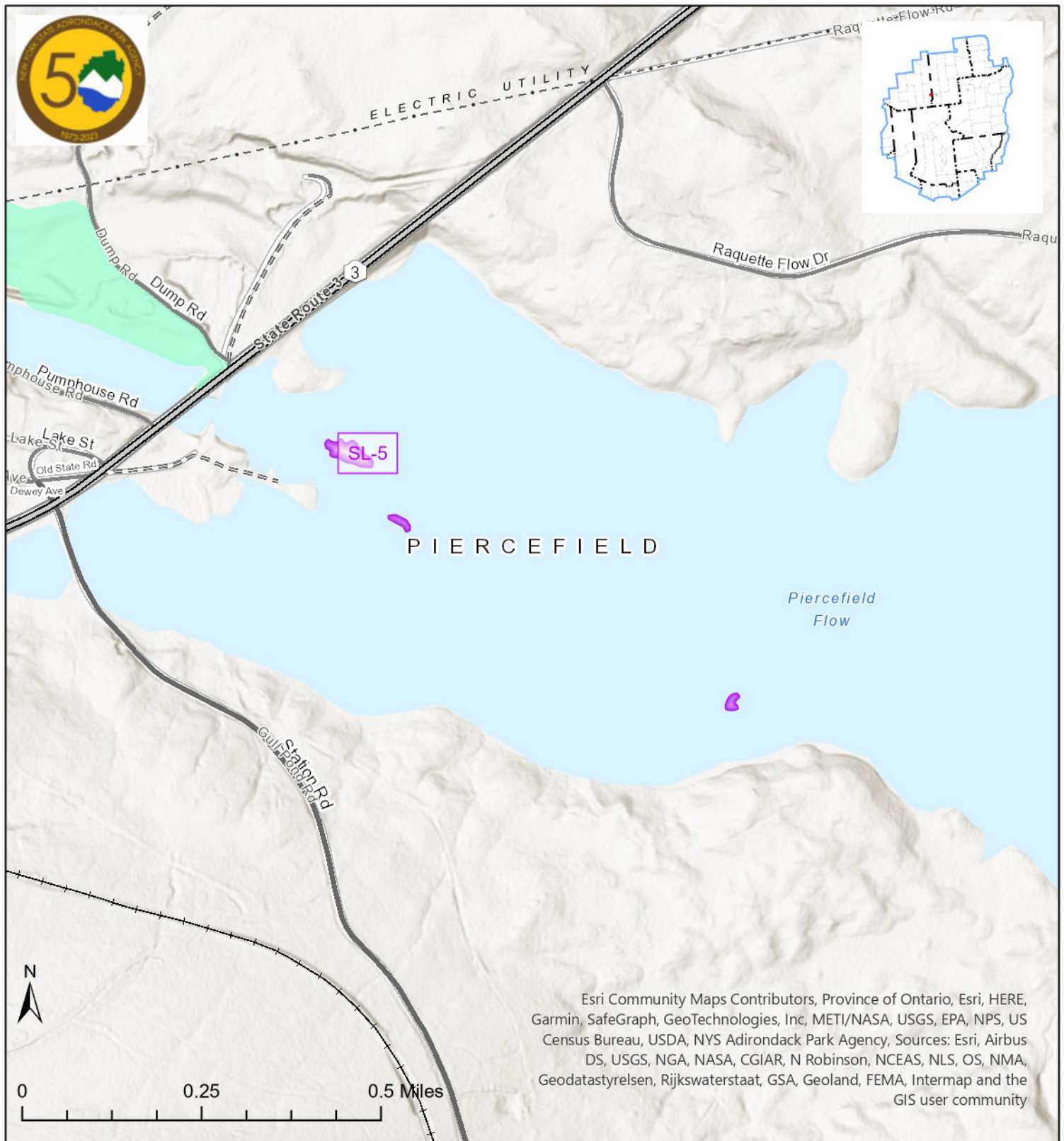
SL-4- Cranberry Lake 2 - Clifton
 Type: Acquisition
 St Lawrence County
 Town of Clifton
 11 acres
 Proposed Class: Wild Forest

- | | | | |
|---|--------------------------------|---|------------------------|
|  | Proposed Classification Action |  | Intensive Use |
|  | Wilderness |  | Historic |
|  | Canoe Area |  | State Administrative |
|  | Primitive Area |  | Pending Classification |
|  | Wild Forest | | |

NYS Adirondack Park Agency, Esri, NASA, NGA, USGS, FEMA, Province of Ontario, Esri Canada, Esri, HERE, Garmin, SafeGraph, GeoTechnologies, Inc, METI/NASA, USGS, EPA, NPS, US Census Bureau, USDA, NRCan, Parks Canada

State Land Classification Package

SL-5



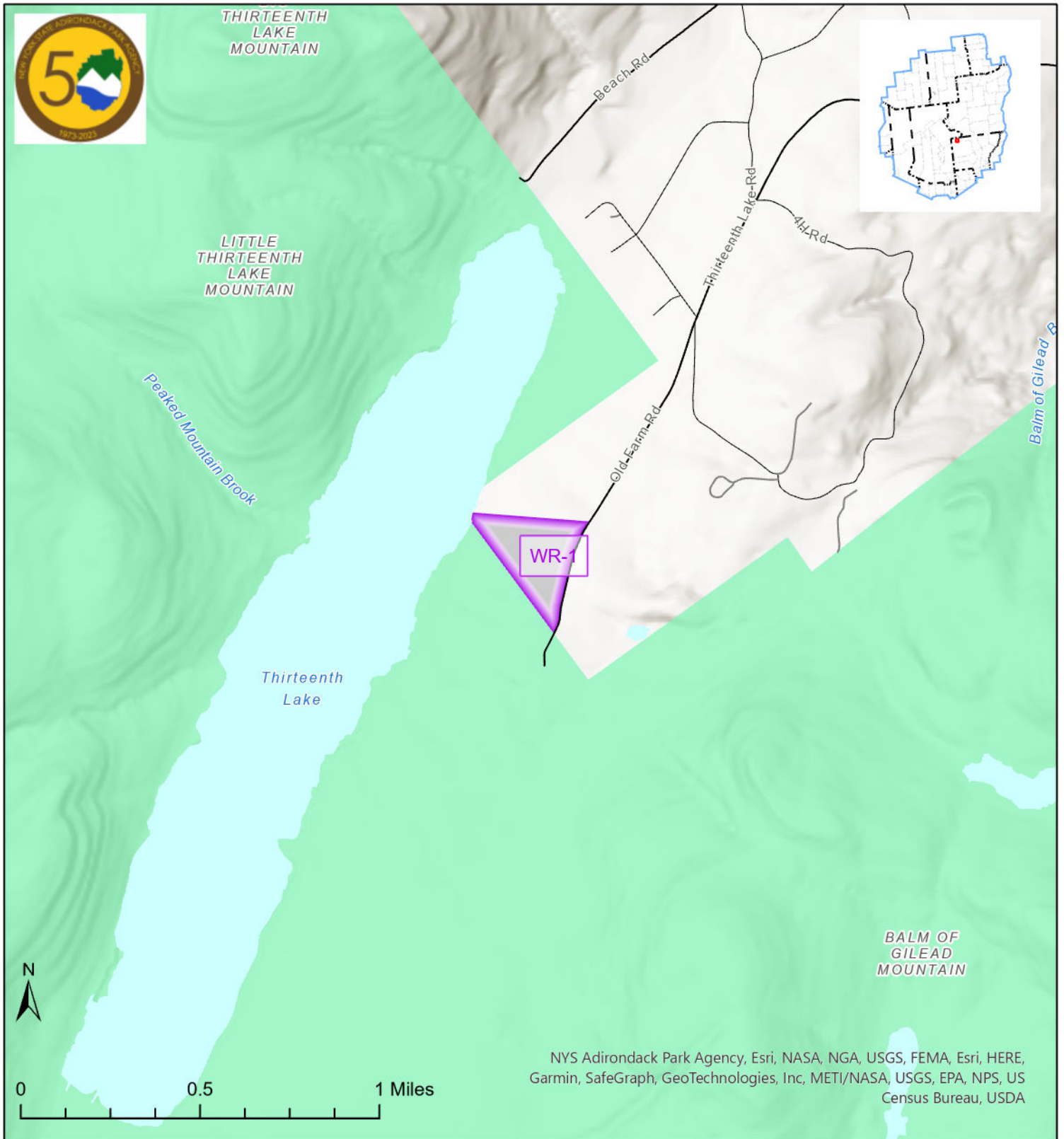
SL-5- Piercefield Flow Islands
 Type: Acquisition
 St Lawrence County
 Town of Piercefield
 0.8 acres
 Proposed Class: Wild Forest

- | | | | |
|---|--------------------------------|---|------------------------|
|  | Proposed Classification Action |  | Intensive Use |
|  | Wilderness |  | Historic |
|  | Canoe Area |  | State Administrative |
|  | Primitive Area |  | Pending Classification |
|  | Wild Forest | | |

Esri Community Maps Contributors, Province of Ontario, Esri, HERE, Garmin, SafeGraph, GeoTechnologies, Inc, METI/NASA, USGS, EPA, NPS, US Census Bureau, USDA, NYS Adirondack Park Agency, Sources: Esri, Airbus DS, USGS, NGA, NASA, CGIAR, N Robinson, NCEAS, NLS, OS, NMA, Geodatastyrelsen, Rijkswaterstaat, GSA, Geoland, FEMA, Intermap and the GIS user community

State Land Classification Package

WR-1



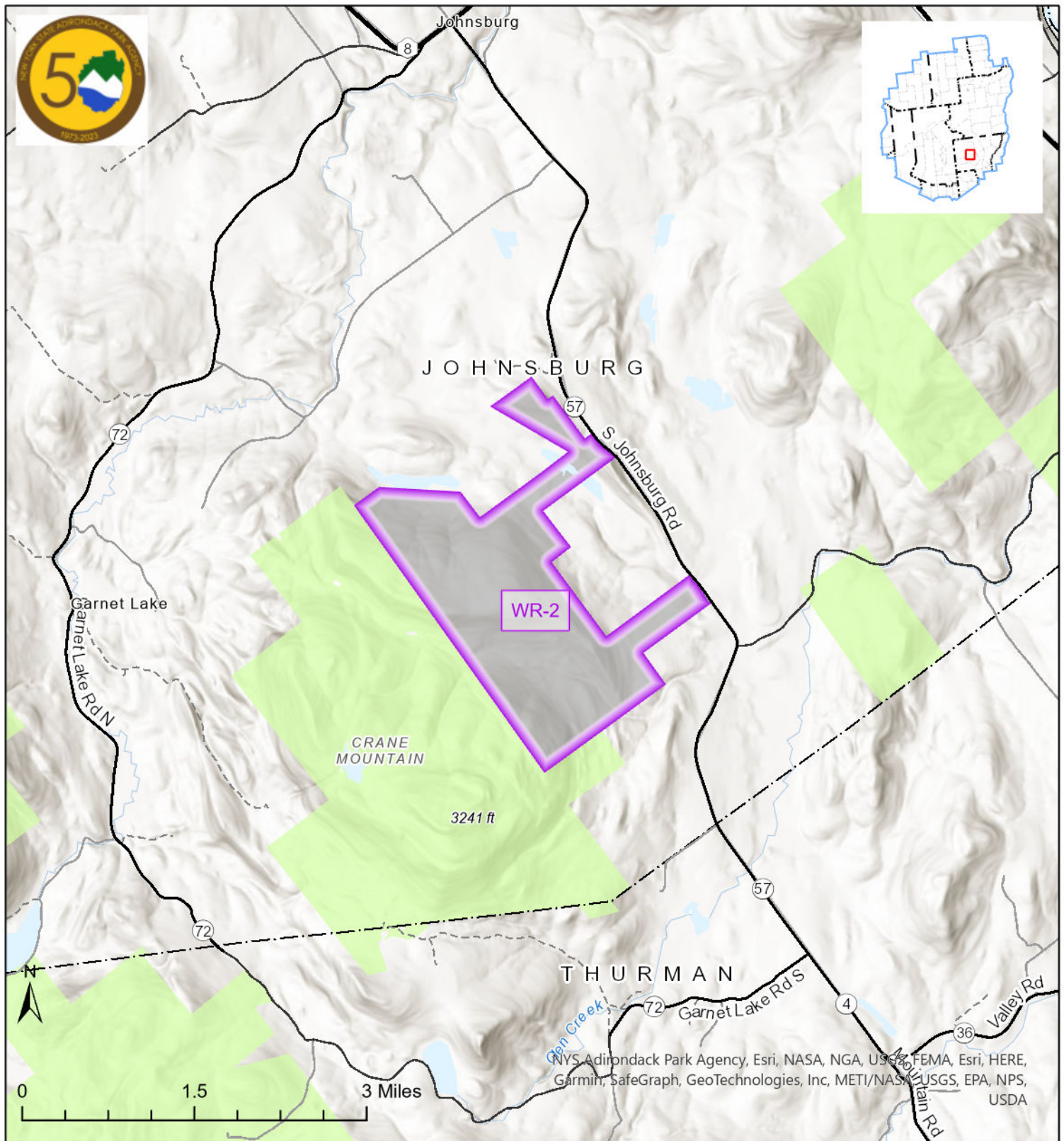
WR-1- Thirteenth Lake Shoreline
 Type: Acquisition
 Warren County
 Town of Johnsbury
 17.9 acres
 Proposed Class: Wilderness

- | | | | |
|---|--------------------------------|---|------------------------|
|  | Proposed Classification Action |  | Intensive Use |
|  | Wilderness |  | Historic |
|  | Canoe Area |  | State Administrative |
|  | Primitive Area |  | Pending Classification |
|  | Wild Forest | | |

NYS Adirondack Park Agency, Esri, NASA, NGA, USGS, FEMA, Esri, HERE, Garmin, SafeGraph, GeoTechnologies, Inc, METI/NASA, USGS, EPA, NPS, US Census Bureau, USDA

State Land Classification Package

WR-2



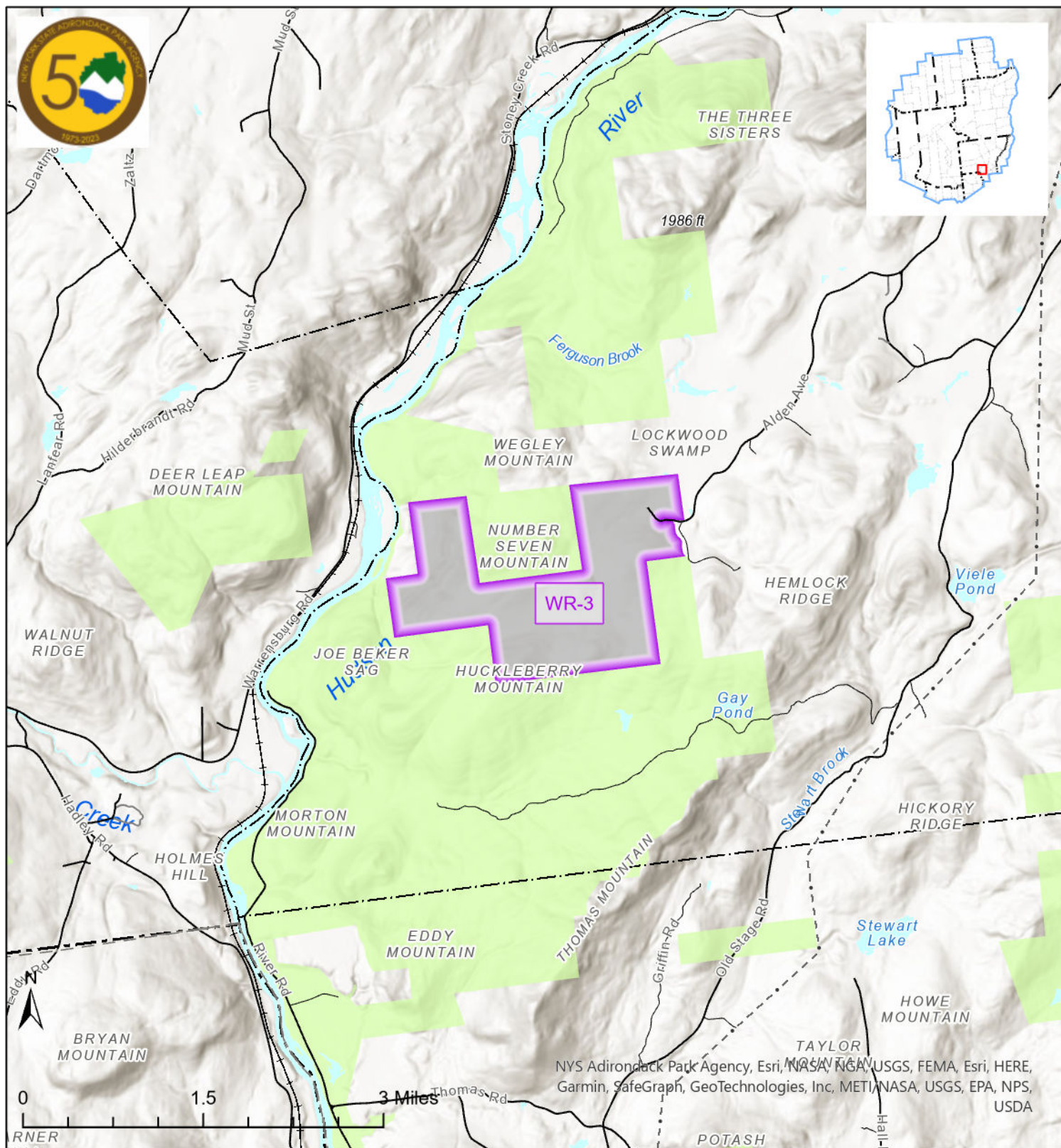
WR-2- Huckleberry Mountain -
 Type: Acquisition
 Warren County
 Town of Johnsburg
 1276.2 acres
 Proposed Class: Wild Forest

- | | | | |
|---|--------------------------------|---|------------------------|
|  | Proposed Classification Action |  | Intensive Use |
|  | Wilderness |  | Historic |
|  | Canoe Area |  | State Administrative |
|  | Primitive Area |  | Pending Classification |
|  | Wild Forest | | |

NYS Adirondack Park Agency, Esri, NASA, NGA, USGS, FEMA, Esri, HERE, Garmin, SafeGraph, GeoTechnologies, Inc, METI/NASA, USGS, EPA, NPS, USDA

State Land Classification Package

WR-3



WR-3- Huckleberry Mountain -
 Type: Acquisition
 Warren County
 Town of Warrensburg
 837 acres
 Proposed Class: Wild Forest

- | | | | |
|---|--------------------------------|---|------------------------|
|  | Proposed Classification Action |  | Intensive Use |
|  | Wilderness |  | Historic |
|  | Canoe Area |  | State Administrative |
|  | Primitive Area |  | Pending Classification |
|  | Wild Forest | | |

NYS Adirondack Park Agency, Esri, NASA, NOAA, USGS, FEMA, Esri, HERE, Garmin, SafeGraph, GeoTechnologies, Inc, METI, NASA, USGS, EPA, NPS, USDA