


**THIS PERMIT AMENDS PERMIT 2022-0155, ISSUED NOVEMBER 11, 2021
THIS IS A TWO-SIDED DOCUMENT**

 <p>NEW YORK STATE OF OPPORTUNITY.</p> <p>Adirondack Park Agency</p> <p>P.O. Box 99, 1133 NYS Route 86 Ray Brook, New York 12977 Tel: (518) 891-4050 www.apa.ny.gov</p>	<p>APA Project Permit 2022-0155A</p>
<p>In the Matter of the Application of</p> <p>NEW YORK STATE ELECTRIC & GAS and NYS DEPARTMENT OF TRANSPORTATION</p> <p>Subject to Sections 814 of the Adirondack Park Agency Act and Pursuant to 9 NYCRR Part 578</p>	<p>Date Issued: May 18, 2023</p> <p>To the County Clerk: Please index this permit in the grantor index under the following names: 1. New York State Electric & Gas</p>

SUMMARY AND AUTHORIZATION

Adirondack Park Agency Permit 2022-0155 authorized the replacement and re-location of 10 utility pole structures and activities involving wetlands. This permit amends Permit 2022-0155, as conditioned below, to allow additional temporary impacts to wetlands resulting from construction access for Pole 57.

The amendment authorized herein is shown on Page 2 of the "Erosion and Sediment Control Plan, Figure 7," prepared by LaBella and dated May 2023 (Page 2). A reduced-scale copy of the Erosion and Sediment Control Plan is attached as a part of this permit for easy reference. The original, full-scale maps and plans described in this paragraph are the official plans for the project, with copies available upon request from Adirondack Park Agency headquarters in Ray Brook, New York.

This permit amendment does not convey any right to trespass upon the lands or interfere with the riparian rights of others in order to undertake the authorized project, nor does it authorize the impairment of any easement, right, title or interest in real or personal property.

Nothing contained in this permit amendment shall be construed to satisfy any legal obligations of the permittee to comply with all applicable laws and regulations or to obtain any governmental approval or permit from any entity other than the Agency, whether federal, State, regional or local.

PROJECT SITE

The project site is a 0.61-mile section of existing utility line located within the NYSDOT highway right-of-way of Route 28 in the Town of Arietta, Hamilton County and is located adjacent to lands classified as Wilderness, Wild Forest, and Intensive Use on the Adirondack Park Land Use and Development Plan Map.


CONDITIONS

1. Condition 9 of Permit 2022-0155 is hereby amended to authorize the additional temporary impacts to wetlands for access to Pole 57 in the location shown and as depicted on the Erosion and Sediment Control. Any change to the location, dimensions, or other aspect of the authorized activities shall require prior written Agency authorization.

All other terms and conditions in Permit 2022-0155 remain in full force and effect.
2. This permit amendment shall be recorded in the Hamilton County Clerk's Office within 60 days of the date of its issuance.
3. All deeds conveying all or a portion of the lands subject to this permit shall contain references to this permit amendment as follows: "The lands conveyed are subject to Adirondack Park Agency Permit 2022-0155A, issued May 18, 2023, the conditions of which are binding upon the heirs, successors and assigns of the grantors and all subsequent grantees."

Permit Amendment issued this 18th day
of May, 2023.


ADIRONDACK PARK AGENCY

BY: 
John M. Burth
Environmental Program Specialist 3 (EPS3)

STATE OF NEW YORK
COUNTY OF ESSEX


On the 18th day of May in the year 2023, before me, the undersigned, a Notary Public in and for said State, personally appeared John M. Burth, personally known to me or proved to me on the basis of satisfactory evidence to be the individual whose name is subscribed to the within instrument and acknowledged to me that they executed the same in their capacity, and that by their signature on the instrument, the individual, or the person upon behalf of which the individual acted, executed the instrument.

Stephanie L. Petith
Notary Public, State of New York
Reg. No 01PE6279890
Qualified in Franklin County
Commission Expires April 15, 2025


Notary Public

Notes:
 1) Wetlands were delineated by AECOM in the fall of 2018.
 2) Poles without a temporary access road are assumed to be located on a road.
 3) Poles within wetlands and adjacent area are assumed to have 1-foot of impact except for Pole 57, which is assumed to have 38.5 feet of impact.
 4) Wetland boundaries are provided by NYSDEC. Figure displaying the extent of survey.

Path: \\cshp\p\m\env\wetlands\2190583_286-1890 Raquette Lake Bridge Drawings\Wetland Permitting\Figure 7- EFC Plan.mxd
 Creator: LD Reviewer: ME



Wetland ID	Cowardin Classification	Permanent APA Wetland Impacts (sqft)	Temporary APA Wetland Impact (sqft)	Permanent Impact to APA Wetland 100-Foot Adjacent Area (sqft)	Temporary Impact to APA Wetland 100-Foot Adjacent Area (sqft)
Wetland 110	PSS/PUB/Riverine	30	9851	45	9787
Wetland 111	PFO/PSS	0	0	53.5	2964
Wetland 162	PSS/PEM/PUB	0	2155	58.5	12751
Total		30	12006		

Adirondack Park Agency
 RECEIVED
 Date: May 5, 2023

Adirondack Park Agency
 FINAL
 P2022-0155A

NYSEG
 Joint Permit Application
 Line S90
 Relocation over
 Raquette Lake South Inlet
 Arietta, NY

Erosion and Sediment Control Plan
 FIGURE 7
 Page 2 of 2
 Labella Project No. 2190583 286
 Date: Aug 2023

Sources:
 1. Data: Created by Labella using information provided by the client.
 2. Proposed Policy/Delineated Wetlands: Provided to Labella by the client.
 3. Wetland Boundaries: Provided to Labella by the client.
 4. Wetland Adjacent Area: Provided to Labella by the client.
 5. Wetland Delineation: Provided to Labella by the client.
 6. Wetland Delineation: Provided to Labella by the client.
 7. Wetland Delineation: Provided to Labella by the client.
 8. Wetland Delineation: Provided to Labella by the client.
 9. Contours: Provided to Labella by NYSDEC

- Legend**
- Project Site
 - Proposed Pole
 - Existing Pole to be Removed
 - Silt Fence
 - Compost Filter Sock
 - Temporary Access Road
 - Construction Matted Access Road
 - Road
 - Construction Matted Work Pad
 - Temporary Impact to APA Wetland
 - Wetland
 - Temporary Impact to APA Wetland Adjacent Area
 - APA Delineated Wetland
 - APA Delineated Wetland 100-Foot Adjacent Area
 - 1-Foot Contour
 - Road

