

Cellular projects


- * permit issued
- ⊙ under review

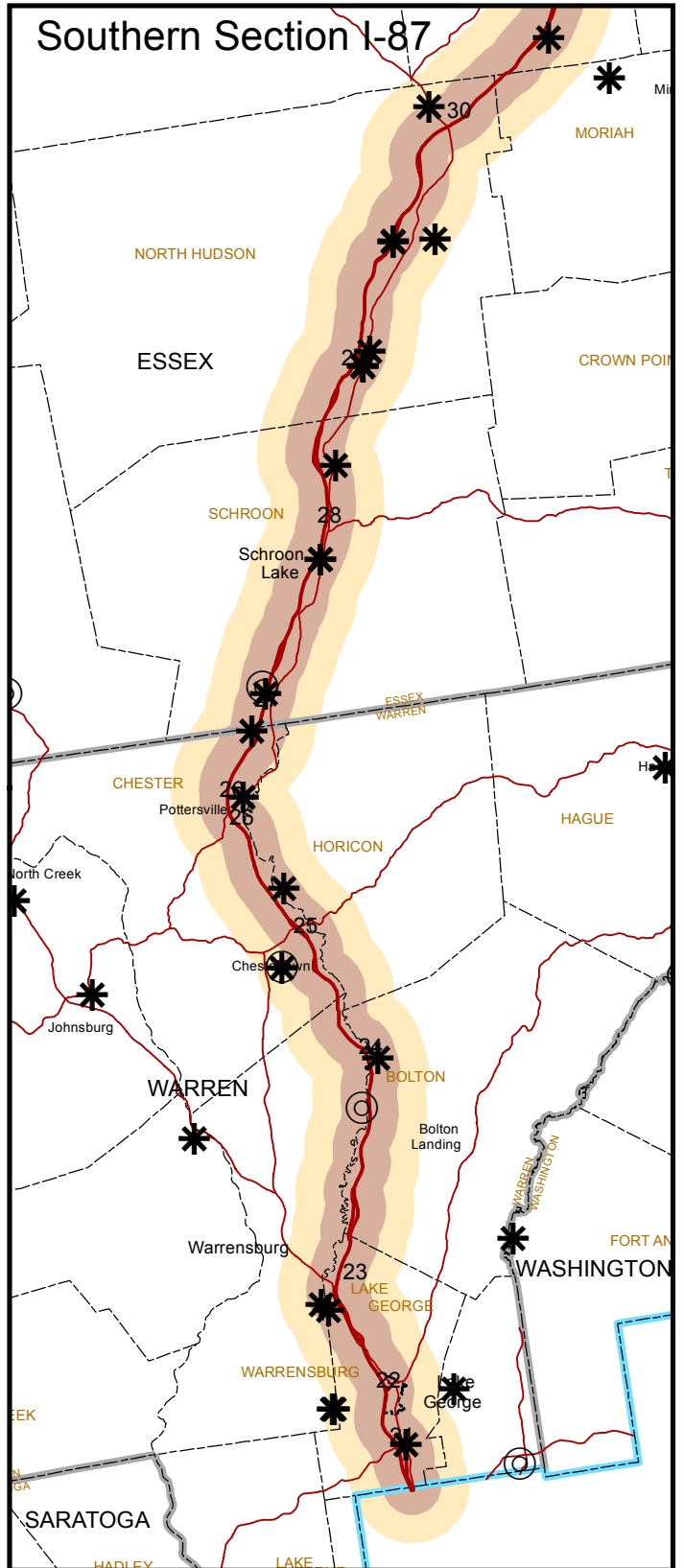
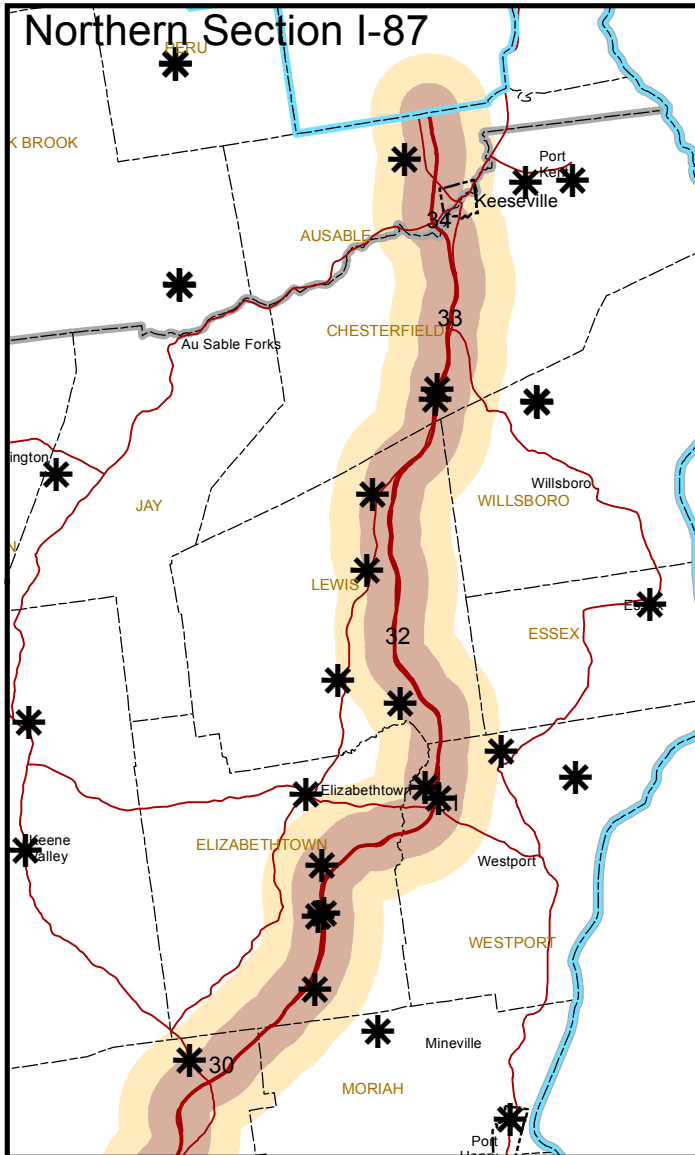
 Adirondack Northway (I-87) 1-mile buffer

 Adirondack Northway (I-87) 2-mile buffer

 main roads

 municipal boundaries

 Adirondack Park boundary

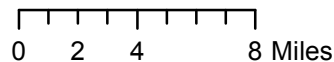


New and existing structures for which the APA has permitted or is reviewing cellular service use (1993 through Sept 2016).

This map should not be used for legal jurisdictional determinations.



Adirondack Park Agency



September 20, 2016 (ADL)