


THIS IS A TWO-SIDED DOCUMENT

 <p>NEW YORK STATE OF OPPORTUNITY.</p> <p>Adirondack Park Agency</p> <p>P.O. Box 99, 1133 NYS Route 86 Ray Brook, New York 12977 Tel: (518) 891-4050 www.apa.ny.gov</p>	<p>APA Permit 2023-0207</p>
<p>In the Matter of the Application of</p> <p>NATIONAL GRID Permittee</p> <p>for a permit pursuant to § 809 of the Adirondack Park Agency Act</p>	<p>Date Issued: December 21, 2023</p> <p>To the County Clerk: Please index this permit in the grantor index under the following names: 1. National Grid</p>

SUMMARY AND AUTHORIZATION

This permit authorizes installation of a new midspan utility pole structure in an area classified Resource Management on the Adirondack Park Land Use and Development Plan Map in the Town of Parishville, St. Lawrence County.

This authorization shall expire unless recorded in the St. Lawrence County Clerk's Office within 60 days of issuance of a signed and notarized permit. The signed and notarized permit shall be recorded in the names of all persons listed above and in the names of all owners of record of any portion of the project site on the recordation date.

The project shall not be undertaken or continued unless the project authorized herein is in existence within five years of the date the permit is recorded in the St. Lawrence County Clerk's Office. The Agency will consider the project in existence when the authorized utility pole has been installed.

The project shall be undertaken in compliance with all conditions stated herein. Failure to comply with this permit is a violation and may subject the permittee, successors, and assigns to civil penalties and other legal proceedings.

This permit does not convey any right to trespass upon the lands or interfere with the riparian rights of others in order to undertake the authorized project, nor does it authorize the impairment of any easement, right, title or interest in real or personal property.

Nothing contained in this permit shall be construed to satisfy any legal obligations of the permittee to comply with all applicable laws and regulations or to obtain any governmental approval or permit from any entity other than the Agency, whether federal, State, regional, or local.

PROJECT SITE

The project site is located within an existing transportation and utility right-of-way located on the southern side of East Hill Road adjacent to Tax Map Parcel 121.002-4-10 in the Town of Parishville, St. Lawrence County, in an area classified Resource Management on the Adirondack Park Land Use and Development Plan Map.

PROJECT DESCRIPTION

The project as conditionally approved herein involves the installation of one new midspan utility pole along an existing electricity distribution line within the East Hill Road transportation and utility right-of-way. The pole will be 38.5 feet tall with an additional pole-top antenna for National Grid communication equipment for an overall height of 43.25 feet above ground level.

The project is shown on the following Project Plans:

- A plan sheet titled "National Grid USA 25-23-30844130 1-10," prepared by Sean Robinson, National Grid, and dated October 9, 2023 (Site Plan);
- A one-page schematic titled "Gateway antenna pole top heights: max height approx. 57 inches (4.75ft)," un-signed and received by the Agency on October 23, 2023 (Antenna Detail); and
- A one-page narrative titled "Install new Pole # 83-3.5 on East Hill Road in South Colton, St. Lawrence County NY" un-signed, and received by the Agency on October 23, 2023 (Work Plan).

A reduced-scale copy of the Site Plan is attached as a part of this permit for reference.

AGENCY JURISDICTION

Pursuant to Section 809(2)(a) of the Adirondack Park Agency Act, a permit is required from the Adirondack Park Agency prior to the construction of any structure in excess of 40 feet in height on Resource Management lands in the Adirondack Park.

CONDITIONS

THE PROJECT IS APPROVED SUBJECT TO THE FOLLOWING CONDITIONS:

1. The project shall not be undertaken until this permit has been recorded in the St. Lawrence County Clerk's Office.
2. This permit is binding on the permittee, all present and future owners or lessees of the project site, and all persons undertaking all or a portion of the project, for as long as the authorized structures remain on the site. Copies of this permit and Project Plans shall be furnished by the permittee to all subsequent owners or lessees of the project site prior to sale or lease, and by the permittee and/or any subsequent owner or lessee to all persons undertaking any development activities authorized herein.

3. In addition to complying with all terms and conditions of this permit, all future activities on the project site shall be undertaken in compliance with the requirements of New York State's Adirondack Park Agency Act, Freshwater Wetlands Act, and the Adirondack Park Agency's implementing regulations [9 NYCRR §§ 570-588].
4. This permit authorizes the installation of Structure 83-3.5 in the location shown and as depicted and described in the Project Plans. Any changes to the location, dimensions, or other aspect of the authorized structure shall require prior written Agency authorization.
5. Any lighting associated with the authorized structure shall require prior written Agency authorization.


CONCLUSIONS OF LAW

The Agency has considered all statutory and regulatory criteria for project approval set forth in the Adirondack Park Agency Act and 9 NYCRR Part 574. The Agency hereby finds that the project authorized as conditioned herein:

- a. will be consistent with the land use and development plan;
- b. will be compatible with the character description and purposes, policies, and objectives of the Resource Management land use area;
- c. will be consistent with the overall intensity guidelines for the Resource Management land use area;
- d. will comply with the shoreline restrictions of § 806 of the Adirondack Park Agency Act; and
- e. will not have an undue adverse impact upon the natural, scenic, aesthetic, ecological, wildlife, historic, recreational or open space resources of the Park or upon the ability of the public to provide supporting facilities and services made necessary by the project.

PERMIT issued this 21st day
of December, 2023.


ADIRONDACK PARK AGENCY

BY: 
David J. Plante, AICP CEP
Deputy Director, Regulatory Programs

STATE OF NEW YORK
COUNTY OF ESSEX

On the 21st day of December in the year 2023, before me, the undersigned, a Notary Public in and for said State, personally appeared David J. Plante, personally known to me or proved to me on the basis of satisfactory evidence to be the individual whose name is subscribed to the within instrument and acknowledged to me that they executed the same in their capacity, and that by their signature on the instrument, the individual, or the person upon behalf of which the individual acted, executed the instrument.

Stephanie L. Petith
Notary Public, State of New York
Reg. No 01PE6279890
Qualified in Franklin County
Commission Expires April 15, 2025


Notary Public

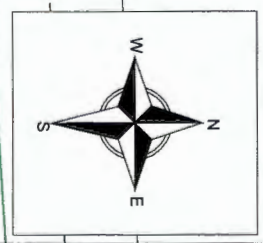
Adirondack
Park Agency
RECEIVED
Date: October 23, 2023

Adirondack
Park Agency
FINAL
P2023-0207

FDR 92451
7.62KV

1-1/0 B ACSR

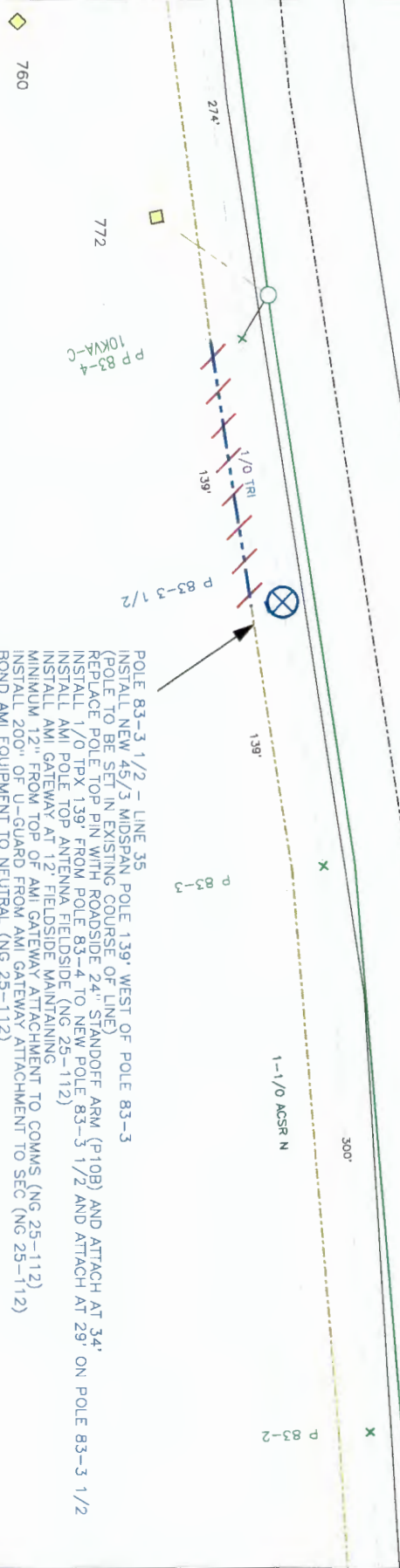
E HILL RD



0 50 100 FT

MAINLINE MAP/VOLTAGE CONVERSIONS UPDATE REQUIRED

- Comm Installation - ins. Location - AMI Comm
- Electric Arrow - route
- OH Transformer (1ph) - existing
- Pole (Sole NG) - existing
- Pole (Joint) - install
- Primary OH (1ph) - existing
- Secondary Neutral OH - existing
- Secondary OH - replace
- Secondary Service (OH) - existing
- Service Point - non-critical



POLE 83-3 1/2 - LINE 35
INSTALL NEW 45/3 MIDSPAN POLE 139' WEST OF POLE 83-3
(POLE TO BE SET IN EXISTING COURSE OF LINE)
REPLACE POLE TOP PIN WITH ROADSIDE 24" STANDOFF ARM (P10B) AND ATTACH AT 34"
INSTALL 1/0 FPX 139' FROM POLE 83-4 TO NEW POLE 83-3 1/2 AND ATTACH AT 29" ON POLE 83-3 1/2
INSTALL AMI GATEWAY AT 12' FIELD SIDE MAINTAINING
MINIMUM 12" FROM TOP OF AMI GATEWAY ATTACHMENT TO COMMS (NG 25-112)
INSTALL 200" OF U-GUARD FROM AMI GATEWAY ATTACHMENT TO SEC (NG 25-112)
BOND AMI EQUIPMENT TO NEUTRAL (NG 25-112)

Model: 25-112 Gateway
Serial Number:
Mant. Name: L&G
Mant. Date:
(44 30' 31.1", -74 48' 24.1")
L&G Phone 1-833-408-3800
NG Loc ID: E_HILL_Rd_NOR

CU ID: _____

PAGE 1 OF 2

NATIONAL GRID USA		25-23-30844130 1-10	
WORK REQUEST: 25-23-30844130	DESCRIPTION:	<input type="checkbox"/> BUILT AS DESIGNED	T.D./T.C. 8329
STORMS ORDER: 30844130	DATE: 10/09/2023	<input type="checkbox"/> AS BUILT CHANGES	PENDER NO. 92451
DESIGNER: Robinson, Sean (US)	(1) CGR, (1) GATEWAY 1	PHONE NUMBER:	(315) 267-7182
JOB TITLE: (1) CGR, (1) GATEWAY 1		DATE:	SHEET 1 OF 2
FOREMAN SIG:	EMP ID:	SUPV SIG:	