

THIS IS A TWO-SIDED DOCUMENT



**Adirondack
Park Agency**

PO Box 99 · 1133 NYS Route 86
Ray Brook, NY 12977
Tel: (518) 891-4050
www.apa.ny.gov

**APA General
Permit/Order
2024G-1**

Permit #: 2025-0278

**Certificate for Certain Minor
Regulated Activities in APA
Jurisdictional Freshwater
Wetlands**

This certificate under General Permit 2024G-1 is granted to the New York State Department of Transportation, authorizing a minor regulated activity in a freshwater wetland pursuant to the Freshwater Wetlands Act (Environmental Conservation Law, Article 24) and the Adirondack Park Agency Act (Executive Law, Article 27, including Section 809(13)(e)), in an area classified Rural Use and Resource Management by the Official Adirondack Park Land Use and Development Plan as described in the application received by the Agency on November 12, 2025, and as depicted on the attached reduced-scale Project Plans. The project site is in the Town of Santa Clara, Franklin County.

The project shall not be undertaken or continued unless the project authorized herein, including site restoration, is completed within four years of the date of issuance of this certification.

This certificate does not convey any right to trespass upon the lands or interfere with the riparian rights of others in order to undertake the authorized project, nor does it authorize the impairment of any easement, right, title, or interest in real or personal property.

Nothing contained in this certificate shall be construed to satisfy any legal obligations of the permittee to comply with all applicable laws and regulations or to obtain any governmental approval or permit from any entity other than the Agency, whether federal, state, regional, or local.

Failure to comply with this general permit and approved attached Project Plans is a violation and may subject the project sponsor, successors and assigns to civil penalties and other legal proceedings, including modification, suspension or revocation of the permit.

PROJECT SITE

The project site is located within the transportation right-of-way of NYS Route 458 in the Town of Santa Clara, Franklin County, in an area classified Resource Management and Rural Use on the Adirondack Park Land Use and Development Plan Map. The site is adjacent to Tax Map Parcels 273.-2-3, 273.-2-4, and 288.-2-2.

The project site is located within the highway critical environmental area of NYS Route 458 and contains wetlands associated with Clear Brook. Additional wetlands not described herein or depicted on the Project Plans may be located on or adjacent to the project site.

PROJECT DESCRIPTION AS PROPOSED

The project as conditionally approved herein involves replacement of an existing culvert with an 82-foot by 44-foot, 2-inch single span bridge over Clear Brook.

The project is shown on a three-page set of plan sheets titled "Permit Plan," prepared by Scott P. Faulkner, P.E, and received by the Agency on December 2, 2025 (Project Plans).

A reduced-scale copy of the Project Plans for the project is attached to this certificate for easy reference. The original, full-scale maps and plans described in this paragraph are the official plans for the project, with copies available upon request from Adirondack Park Agency headquarters in Ray Brook, New York.

CONDITIONS


1. This permit is binding on the permittee(s) and all contractors undertaking all or a portion of the project authorized herein. Copies of this certificate and Project Plans shall be furnished by the permittee to all contractors prior to undertaking the activities authorized herein.
2. This certificate authorizes minor regulated activities in a freshwater wetland as depicted and described in the Project Plans. Any change to the location, dimensions, materials, or other aspect of the activities authorized herein shall require prior written Agency authorization.
3. Prior to construction, including clearing and grubbing, temporary erosion and sediment control measures shall be installed and maintained as depicted and described in the Project Plans. Once the site has been stabilized, all temporary erosion and sediment controls shall be completely removed.
4. All site restoration activities depicted and described in the Project Plans shall be implemented within three days of project completion, and in accordance with the approved implementation schedule.
5. The permittee shall notify the Agency in writing within five business days after the work authorized by this certificate including any required restoration of temporary wetland impacts and has been successfully completed. Written notification shall include color photographs which clearly show the completed work and site restoration and identify the date and location that the photographs were taken.
6. The authorized work shall be scheduled and conducted during drier periods (not during major storm events, spring runoff, and thawing conditions) to avoid and minimize erosion of soils and to prevent silting and muddying of wetlands or surface waterbodies.
7. No mechanized equipment shall be driven in wetlands unless expressly authorized herein. Every effort shall be made to work from upland areas and to minimize disturbances to areas adjacent to wetlands. Only tracked equipment

shall be used in wetlands. Vehicular access in wetlands shall be under frozen conditions when possible. If work cannot be performed under frozen conditions, timber mats shall be used for access in wetlands, to be removed within three days of project completion and areas beneath timber mats restored to pre-construction condition. No temporary access structures shall be located within a wetland for more than 30 days.

8. Wetland disturbance including grading and grubbing of stumps and roots shall be limited to the area depicted and described on the Project Plans.
9. No waste disposal, material or excavation stockpiling, or dewatering discharge shall occur in or within 100 feet of wetlands unless specifically authorized in the Project Plans.
10. When brought from off-site, all equipment, including but not limited to trucks, excavators, tractors, etc., and hand excavation tools such as shovels, rakes, and picks, to be used on the project site shall be clean and free of soil, mud, or other similar material. If washed on the project site, equipment shall be washed in one location to prevent the distribution of propagules among different wash sites. All construction equipment and vehicles operating in areas that may contain existing invasive species shall be thoroughly cleaned prior to moving to other areas.
11. Any cutting of vegetation along the shorelines of navigable waterbodies shall be in conformance with the Shoreline Restrictions of Section 806 of the Adirondack Park Agency Act. A copy of the Shoreline Restrictions or the Citizen's Guide is available upon request.
12. All tree cutting and/or vegetation removal shall be limited to the area depicted and described on the Project Plans. All cut vegetation shall be immediately removed from the wetland and adjacent area upon completion of the activity.


CERTIFICATE issued this 9th day
of December, 2025.

ADIRONDACK PARK AGENCY

BY: 
John M. Burth
Deputy Director, Regulatory Programs

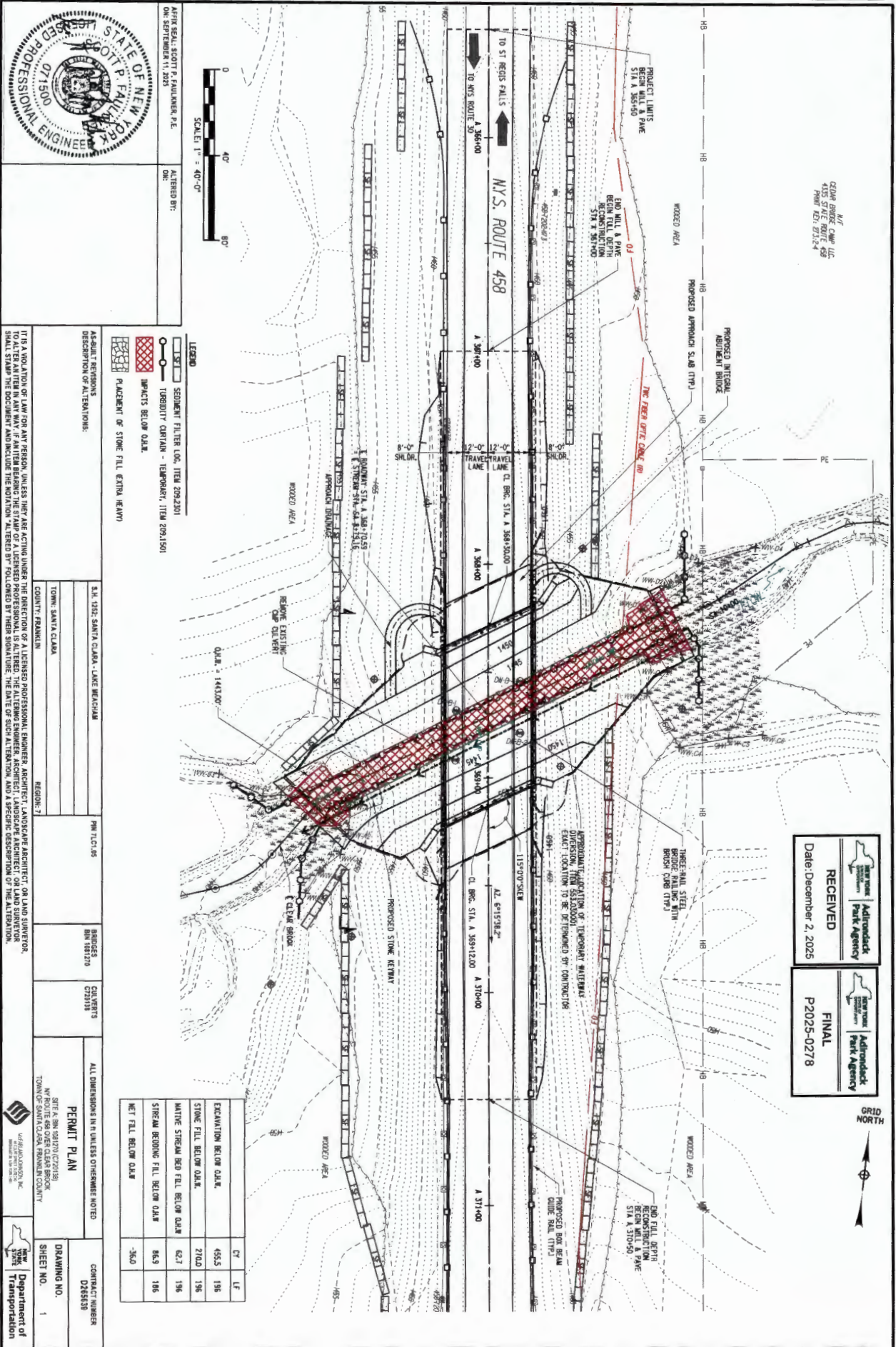
STATE OF NEW YORK
COUNTY OF ESSEX

On the 9th day of December in the year 2025, before me, the undersigned, a Notary Public in and for said State, personally appeared John M. Burth, personally known to me or proved to me on the basis of satisfactory evidence to be the individual whose name is subscribed to the within instrument and acknowledged to me that they executed the same in their capacity, and that by their signature on the instrument, the individual, or the person upon behalf of which the individual acted, executed the instrument.


Notary Public

STEPHANIE PETITH
Notary Public, State of New York
Reg. No. 01PE6279890
Qualified in Essex County
Commission Expires April 15, 2029


DESIGN SUPERVISOR S. FALKNER JOB MANAGER S. FALKNER DESIGN J. PROSPER J. GEISLER CHECK J. MECZKOWSKI S. FALKNER DRAFTING J. GEISLER M. LOVETT CHECK J. MECZKOWSKI S. FALKNER PROJECT MANAGER S. FALKNER



NOT CHANGED
4355 STATE ROUTE 658
PMT 12/1/24

STATE OF NEW YORK
SEAL OF PROFESSIONAL ENGINEER
071500
S. FALKNER

ALFRED BEAL, SCOTT P. FALKNER, P.E.
ON SEPTEMBER 11, 2025
ALTERED BY: ONE



- LEGEND
- ST SEGMENT FILTER LOG, ITEM 209.2301
 - TEMPORARY CURTAIN - TEMPORARY, ITEM 209.1901
 - IMPACTS BELOW O.A.M.
 - PLACEMENT OF STONE FILL, EXTRA HEAVY

ABSOLUTE ELEVATIONS
DESCRIPTION OF ALTERATIONS:

S.H. 1325, SANTA CLARA - LANE W/CLAM		PMT 7LC1.05	
TOWN: SANTA CLARA		BRIDGES: RM 108170	
COUNTY: RAMMELIN		CULVERTS: C720118	
REGION: 7		ALL DIMENSIONS IN FT. UNLESS OTHERWISE NOTED	
PERMIT PLAN		DRAWING NO. 1	
SHEET NO. 1		CONTRACT NUMBER 0256535	

NOTE: IT IS A VIOLATION OF LAW FOR ANY PERSON, UNLESS THEY ARE ACTING UNDER THE DIRECTION OF A LICENSED PROFESSIONAL ENGINEER, ARCHITECT, LANDSCAPE ARCHITECT, OR LAND SURVEYOR, TO ALTER ANY ITEM IN ANY WAY IF ANY ITEM BEARING THE STAMP OF A LICENSED PROFESSIONAL IS ALTERED. THE ALTERING PROFESSIONAL IS ALTERED, THE LANDSCAPE ARCHITECT, LANDSCAPE ARCHITECT, OR LAND SURVEYOR, SHALL STAMP THE DOCUMENT AND INCLUDE THE NOTATION, ALTERED BY, FOLLOWED BY THEIR SIGNATURE, THE DATE OF SUCH ALTERATION, AND A SPECIFIC DESCRIPTION OF THE ALTERATION.

	CU	LT
EXCAVATION BELOW O.A.M.	455.5	196
STONE FILL BELOW O.A.M.	270.0	196
MATING STONE BED TILL BELOW O.A.M.	62.7	196
STONE BEDDING FILL BELOW O.A.M.	86.9	186
NET FILL BELOW O.A.M.	-36.0	

