











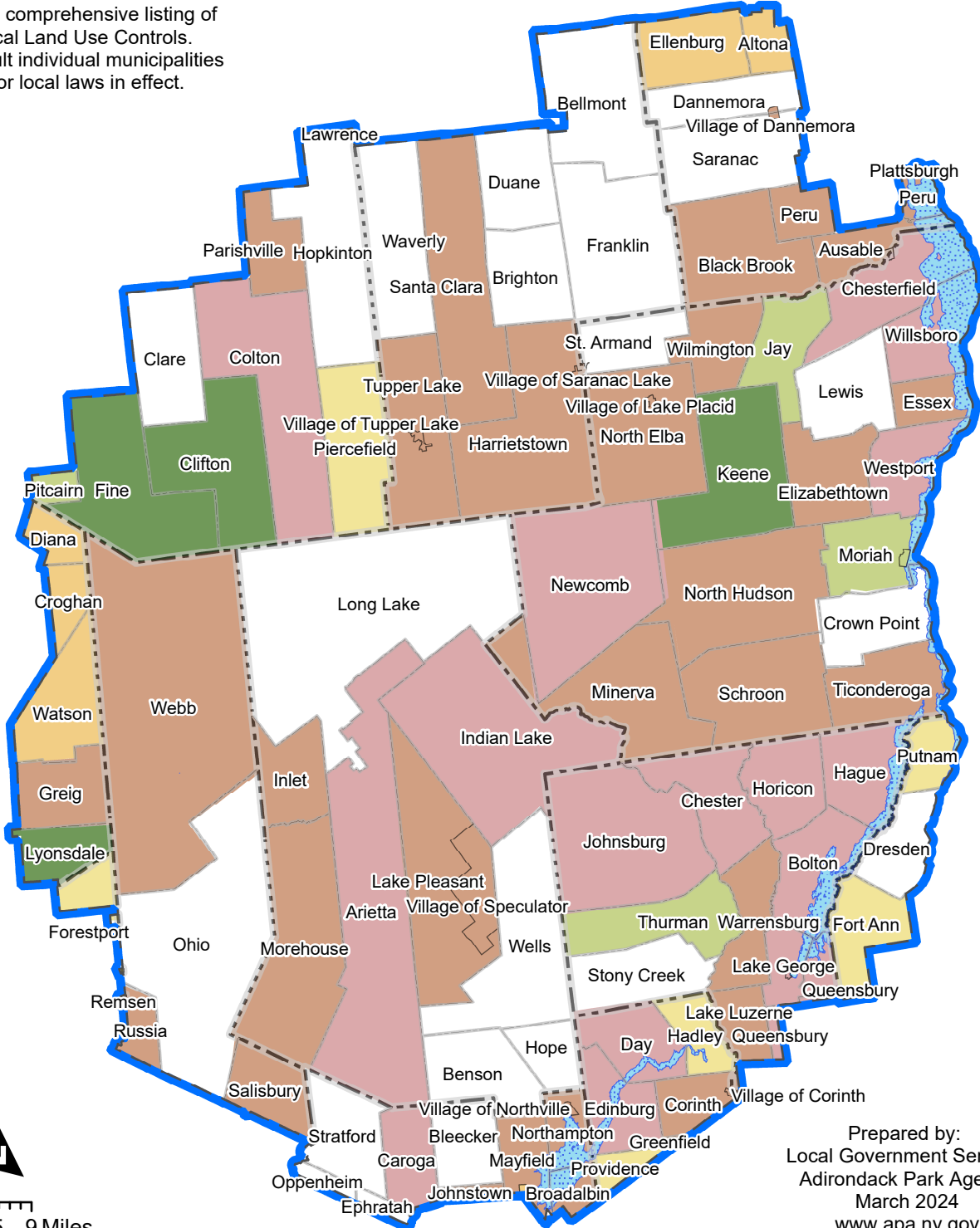


Not a comprehensive listing of Local Land Use Controls. Consult individual municipalities for local laws in effect.

Local Land Use Controls in the Adirondack Park

-  Park Blueline
 -  State Boundary
 -  County Boundary
 -  Town Boundary
 -  Village Boundary
- Local Land Use Controls**
-  NO ALLUP, SD, SPR or Zoning
 -  Site Plan Review
 -  Subdivision Regulations
 -  Subdivision & Site Plan Review
 -  Zoning
 -  Zoning & Subdivision
 -  APA-Approved Local Land Use Program



Villages*

- Corinth: Z & SD
- Dannemora: Z & SD
- Lake George: ALLUP
- Lake Placid: Z & SD
- Mayfield: Z
- Northville: Z & SD
- Saranac Lake: Z & SD
- Speculator: Z & SD
- Tupper Lake: Z & SD

Summary

101 Towns/Villages in the Park
62 have Zoning (Z, Z & SD or ALLUP)
18 with ALLUP
24 without Zoning, Subdivision, Site Plan Review or an ALLUP

*ALLUP= APA-Approved Local Land Use Program;
 SD= Subdivision Regulations;
 SPR= Site Plan Review Only; Z= Zoning



0 4.5 9 Miles

Prepared by:
 Local Government Services
 Adirondack Park Agency
 March 2024
www.apa.ny.gov