

APPENDIX A

SUMMARY TABLE AND MAPS*

Final Supplemental Environmental Impact Statement

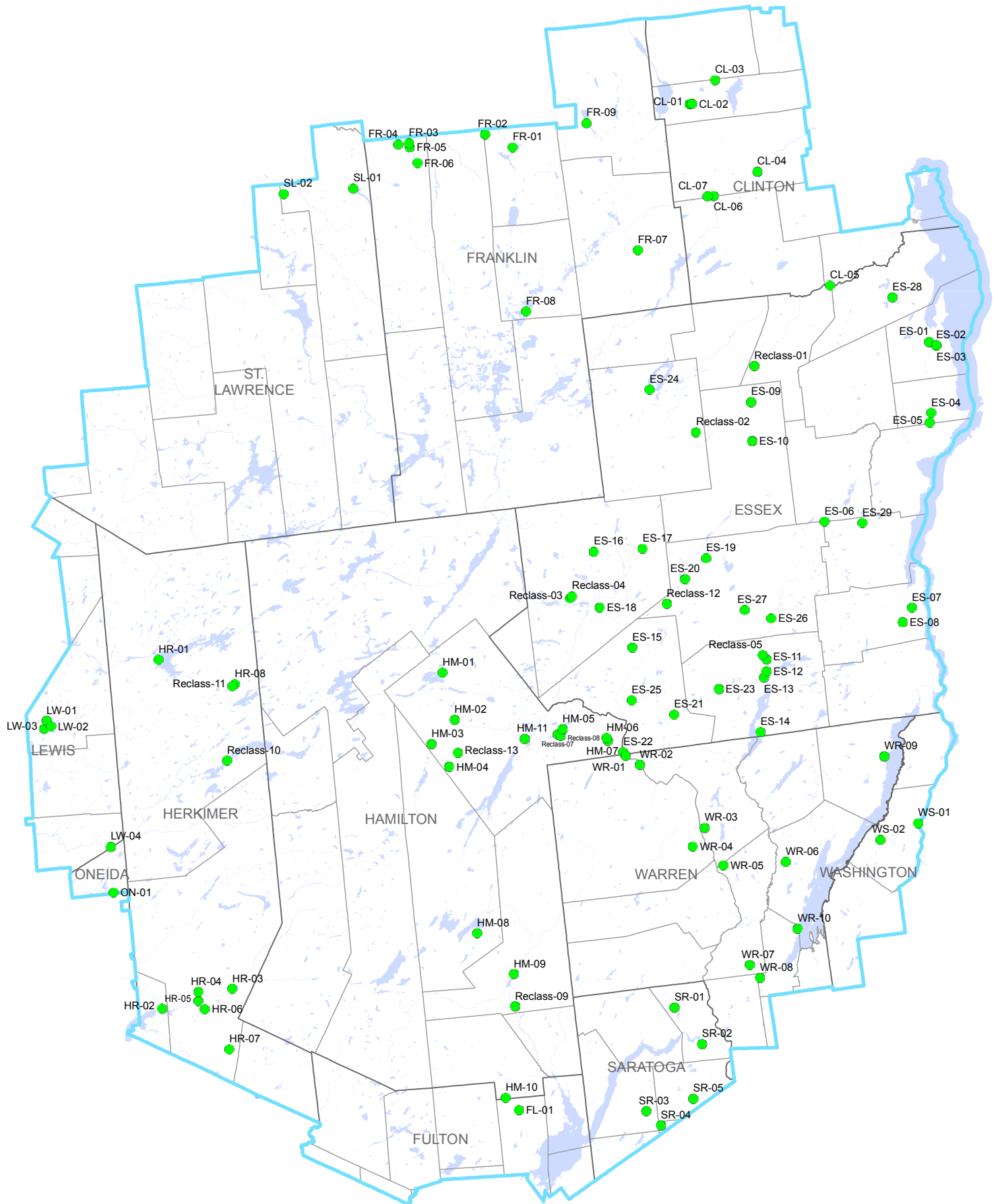
for

2016-2017 Amendments to the Adirondack Park
State Land Master Plan involving the Classification
and Reclassification of State Lands in the
Adirondack Park

*Excluding Boreas Ponds Tract

THIS PAGE INTENTIONALLY LEFT BLANK

2016 State Land Classification Locations



THIS PAGE INTENTIONALLY LEFT BLANK

Proposed Classifications: Acreage by Category

Reference#	Wilderness	Primitive	Wild Forest	State Administrative	Intensive Use	Historic
CL-01				15		
CL-02				11		
CL-03			291			
CL-04				2		
CL-05			15			
CL-06			0.25			
CL-07			0.28			
ES-01			0.59			
ES-02			0.59			
ES-03			0.17			
ES-04			0.28			
ES-05			0.11			
ES-06			6			
ES-07				5		
ES-08			0.65			
ES-09	239	4	3			
ES-10			146			
ES-11			34			
ES-12				9		
ES-13			2			
ES-14			82			
ES-15			203			
ES-16	7,365	3.1				
ES-17	4,447	8.3	1,605			
ES-18			287			
ES-19	1,451					
ES-21			13			
ES-22			158			
ES-23	4					
ES-24			44			
ES-25			114			
ES-26			47			
ES-27	12		67			
ES-28				4		
ES-29			0.82			
FL-01/ HM-10			3,896			
FR-01			37			
FR-02			2,142			
FR-03			166			
FR-04			7			
FR-05			19			
FR-06			99			
FR-07				14		
FR-08			3			
FR-09			0.14			
HM-01			0.35			
HM-02	548					
HM-03	465					
HM-04	10					
HM-05	114		308			
HM-06	32					
HM-07		37				
HM-08	20		13			
HM-09				5		
HM-11				16		
HR-01					2	

Proposed Classifications: Acreage by Category

Reference#	Wilderness	Primitive	Wild Forest	State Administrative	Intensive Use	Historic
HR-02			103			
HR-03			5			
HR-04			27			
HR-05			5			
HR-06			7			
HR-07			0.29			
HR-08	29	0.72				
LW-01			32			
LW-02			19			
LW-03			55			
LW-04			91			
ON-01			34			
SL-01			1			
SL-02				3		
SR-01			3			
SR-02			0.26			
SR-03			1,279			
SR-04			154			
SR-05			3			
WR-01			75			
WR-02			22			
WR-03			775			
WR-04			150			
WR-05			66			
WR-06			2,465			
WR-07			191			
WR-08			1,498			
WR-09			0.03			
WR-10			0.05			
WS-01			227	24		
WS-02			312			
Classification Subtotals	14,376	156	17,411	108	2	0
Reclass-01			0.27			
Reclass-02			1			
Reclass-03			3			
Reclass-04						2.5
Reclass-05		4				
Reclass-07			12			
Reclass-08	21					
Reclass-09					60	
Reclass-10					13	
Reclass-11		0.9				
Reclass-12	1,337					
Reclass-13	15					
Reclassification Subtotals	1,373	5	16	0	73	2.5
TOTALS	15,749	63	17,427	108	75	2.5

THIS PAGE INTENTIONALLY LEFT BLANK

CL-01, CL-02

2016 Classification Package



Adirondack
Park Agency

Page 1 of 79
Print Date: 6/5/2017

Lyon Mountain DOC

Town of Dannemora

Former Lyon Mtn Correctional Facility

Proposed Class: State Administrative

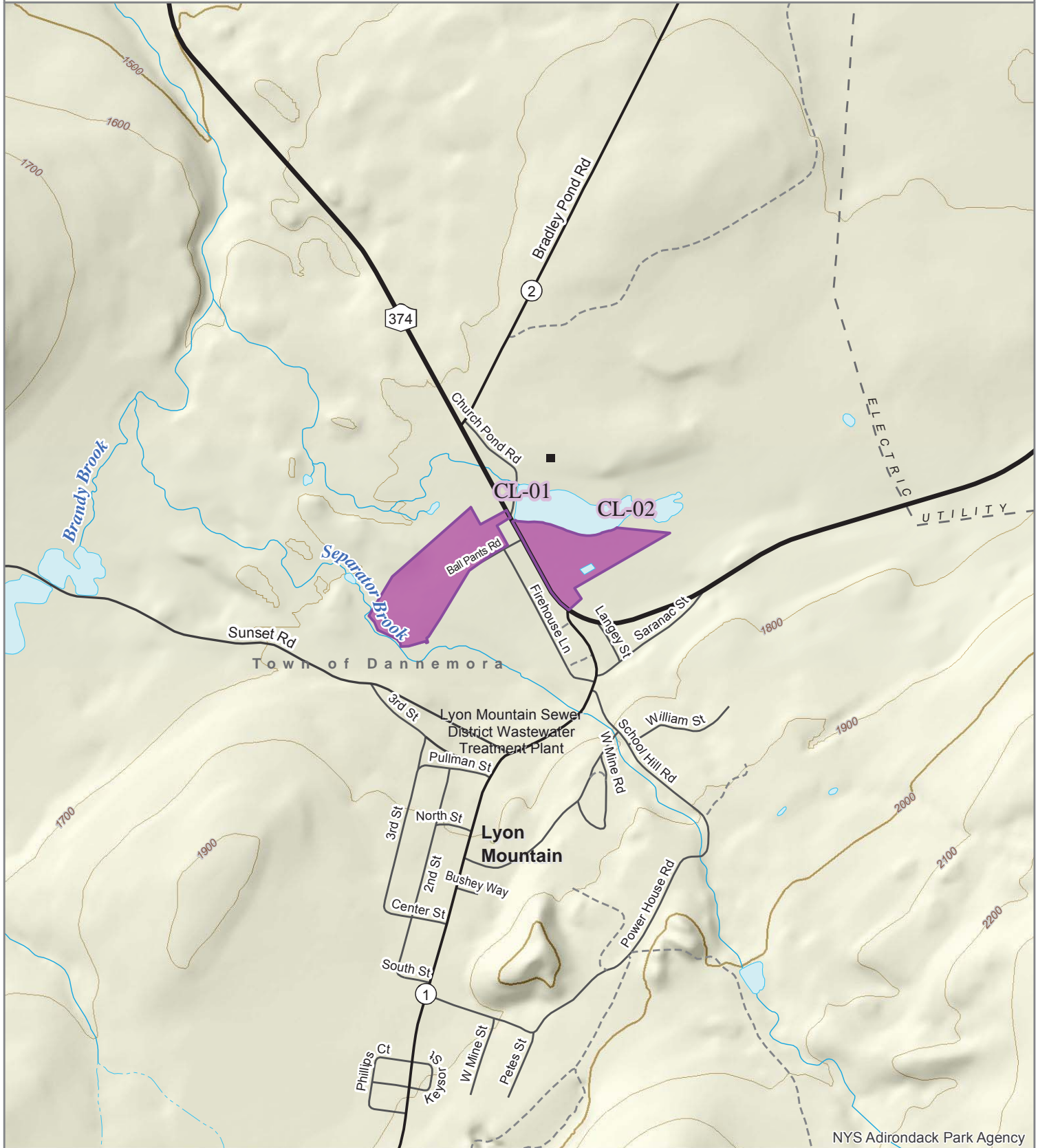
Proposed Unit: TBD

Source: Map Correction

- | | |
|---------------------|------------------------|
| 2016 Classification | Wild Forest |
| Private | Intensive Use |
| Wilderness | Historic |
| Canoe Area | State Administrative |
| Primitive Area | Pending Classification |

1:20,000

0 2,500 5,000 Feet



CL-01

Lyon Mountain Department of Corrections (DOC)
Town of Dannemora, Clinton County
Total Acres: 15.4
Proposed Classification: State Administrative

Non-conforming use(s): None
Deed Restrictions: None
Leases: None

This parcel is part of the Lyon Mountain Correctional Facility and is proposed to be classified as State Administrative.

CL-02

Lyon Mountain DOC
Town of Dannemora, Clinton County
Total Acres: 10.9
Proposed Classification: State Administrative

Non-conforming use(s): None
Deed Restrictions: None
Leases: None

This parcel is part of the Lyon Mountain Correctional Facility and is proposed to be classified as State Administrative.

CL-03

2016 Classification Package



Adirondack
Park Agency

Page 2 of 79
Print Date: 6/5/2017

Topknot Mountain

Town of Dannemora

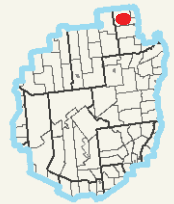
Adjacent to WF, Bradley Brook

Proposed Class: Wild Forest

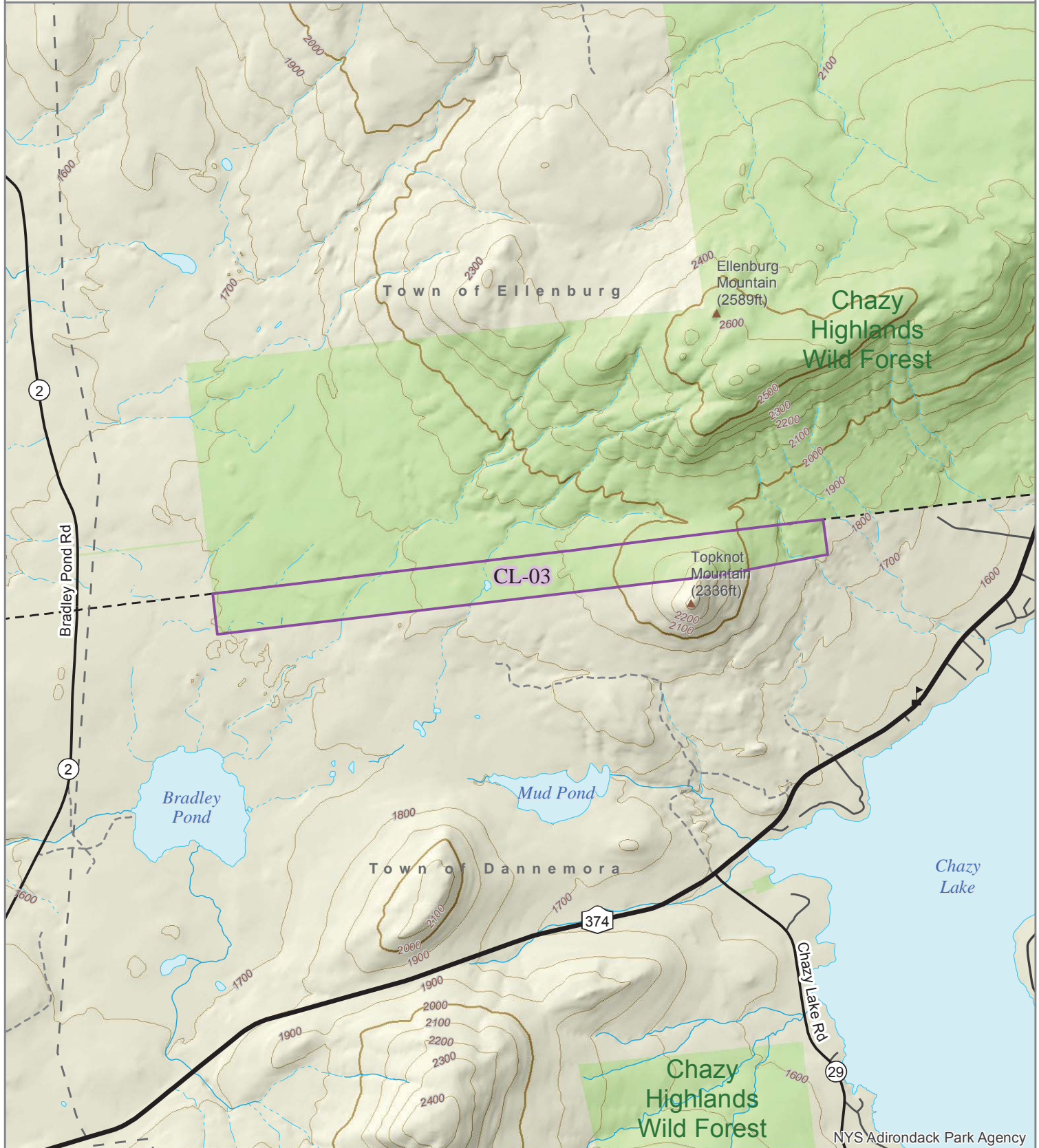
Proposed Unit: Chazy Highlands

Source: Map Correction

- | | |
|---------------------|------------------------|
| 2016 Classification | Wild Forest |
| Private | Intensive Use |
| Wilderness | Historic |
| Canoe Area | State Administrative |
| Primitive Area | Pending Classification |



1:50,000
0 2,500 5,000 Feet



CL-03

Topknot Mountain

Town of Dannemora, Clinton County

Total Acres: 291

Proposed Classification: Wild Forest

Non-conforming use(s): None

Deed Restrictions: None

Leases: None

This parcel abuts existing Forest Preserve land in the Chazy Highlands Wild Forest and is proposed to be classified as Wild Forest.

CL-04

2016 Classification Package



Adirondack
Park Agency

Page 3 of 79
Print Date: 6/5/2017

St Rt 3 Saranac DOT

Town of Saranac

DOT Rt 3 Maintenance Facility

Proposed Class: State Administrative

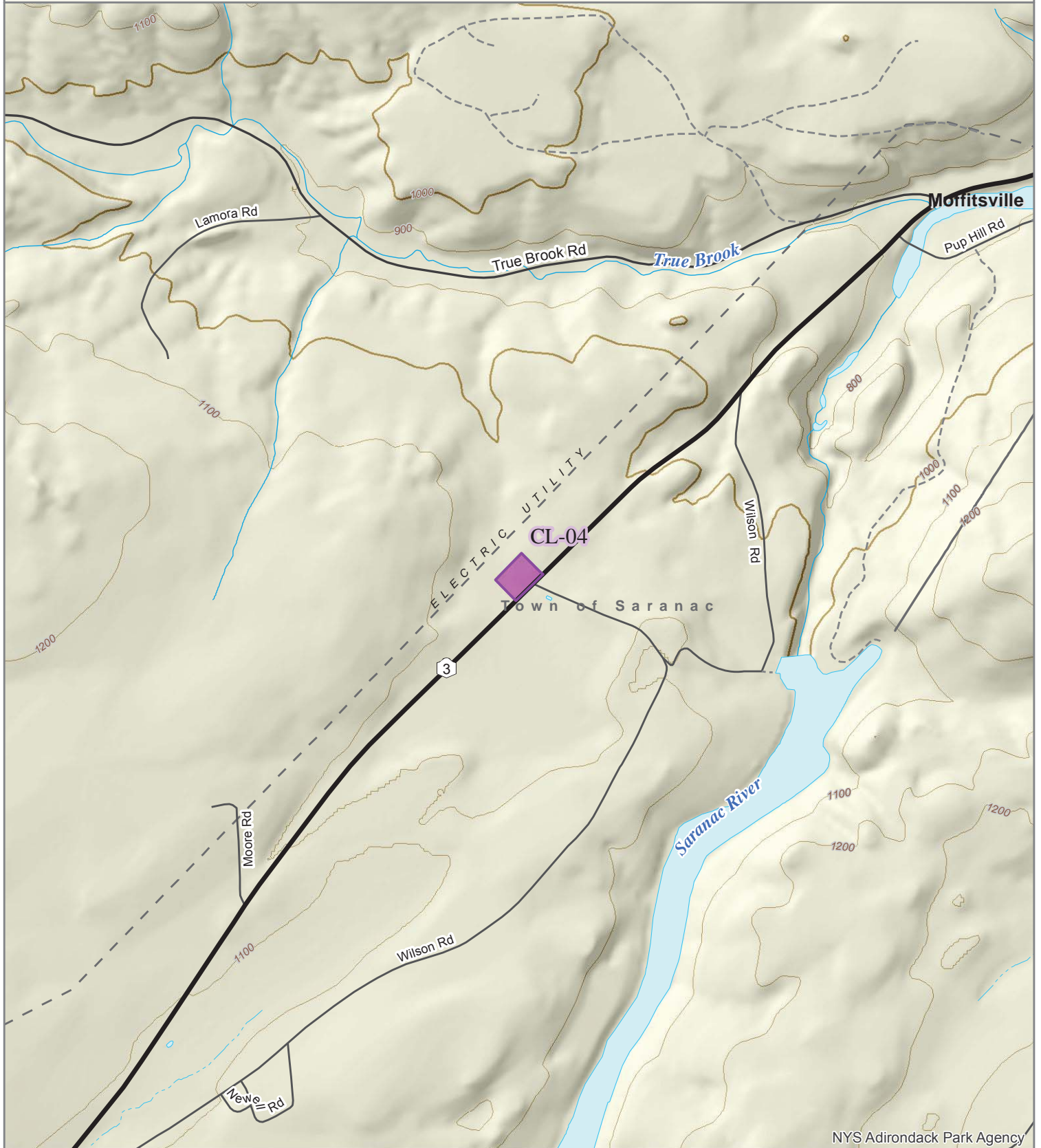
Proposed Unit: DOT

Source: Map Correction

- | | |
|---------------------|------------------------|
| 2016 Classification | Wild Forest |
| Private | Intensive Use |
| Wilderness | Historic |
| Canoe Area | State Administrative |
| Primitive Area | Pending Classification |



1:20,000
0 2,500 5,000 Feet



CL-04

NYS Route 3 Saranac Department of Transportation (DOT)

Town of Saranac, Clinton County

Total Acres: 2.1

Proposed Classification: State Administrative

Non-conforming use(s): None

Deed Restrictions: None

Leases: None

This parcel is an existing DOT maintenance facility and is proposed to be classified as State Administrative.

CL-05

2016 Classification Package



Adirondack
Park Agency

Page 4 of 79
Print Date: 6/5/2017

Ausable

Town of Ausable

Isolated parcel near St Rt 9N

Proposed Class: Wild Forest

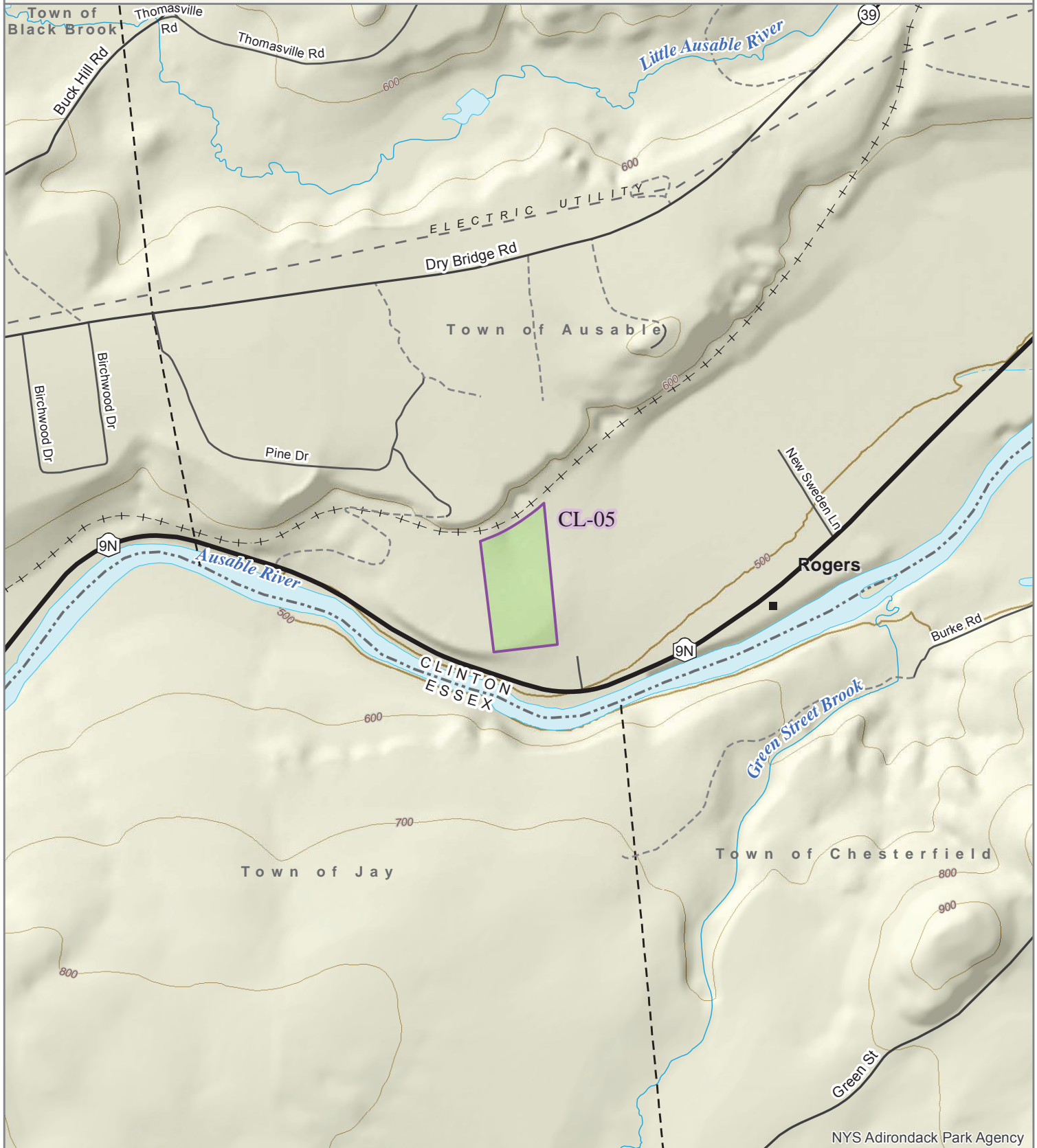
Proposed Unit: Taylor Pond

Source: Map Correction

- | | |
|---------------------|------------------------|
| 2016 Classification | Wild Forest |
| Private | Intensive Use |
| Wilderness | Historic |
| Canoe Area | State Administrative |
| Primitive Area | Pending Classification |

1:20,000

0 2,500 5,000 Feet



CL-05

Ausable

Town of Ausable, Clinton County

Total Acres: 15.2

Proposed Classification: Wild Forest

Non-conforming use(s): None

Deed Restrictions: None

Leases: None

This detached parcel is proposed to be classified as Wild Forest. This parcel would be added to the Taylor Pond Wild Forest.

CL-06, CL-07

2016 Classification Package



Adirondack
Park Agency

Page 5 of 79
Print Date: 6/5/2017

North Branch Saranac River

Town of Saranac

Fishing Access on St Rt 3 and River Rd

Proposed Class: Wild Forest

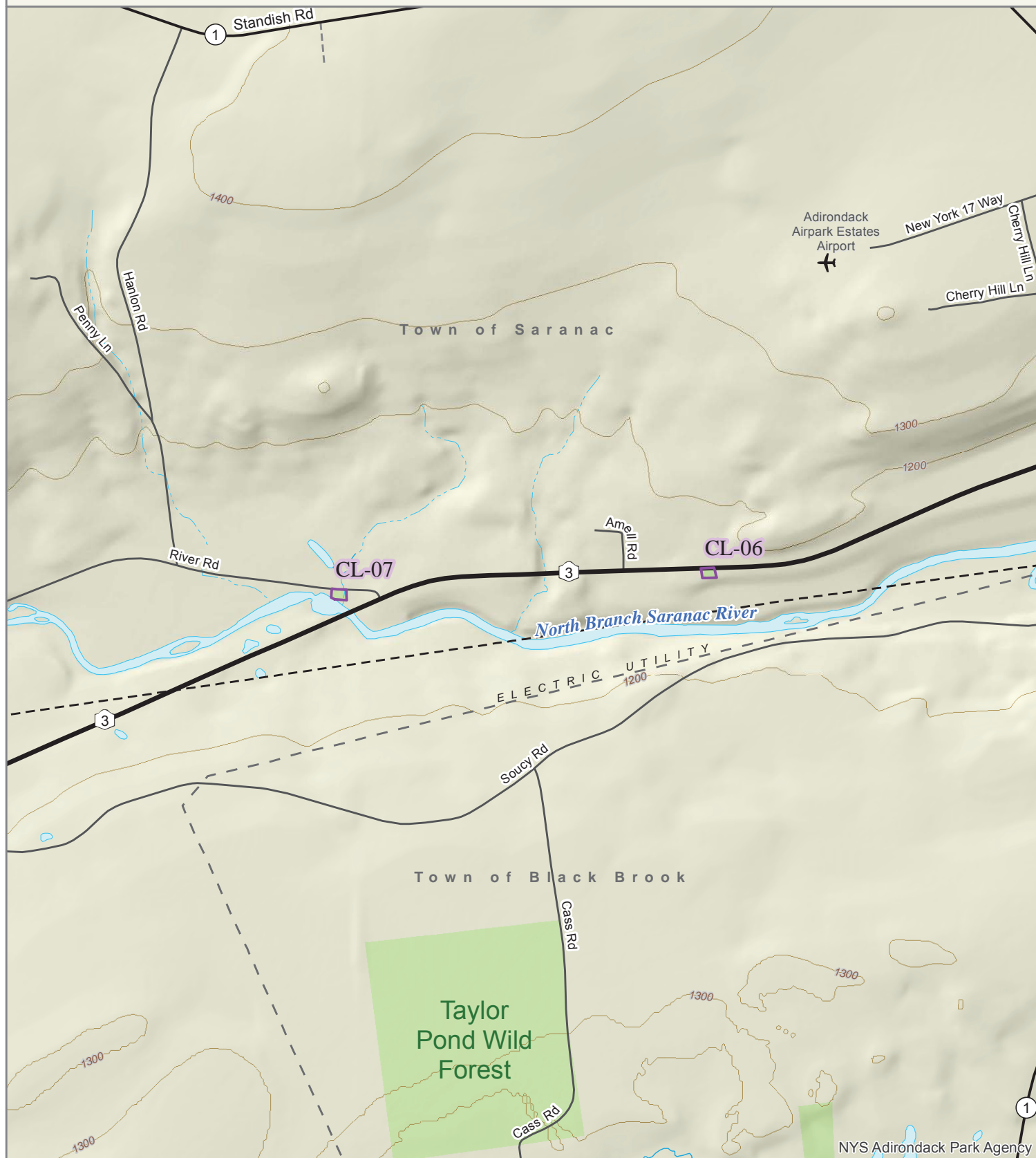
Proposed Unit: Taylor Pond & Chazy Highlands

Source: Map Correction

- | | |
|---------------------|------------------------|
| 2016 Classification | Wild Forest |
| Private | Intensive Use |
| Wilderness | Historic |
| Canoe Area | State Administrative |
| Primitive Area | Pending Classification |

1:20,000

0 2,500 5,000 Feet



CL-06

North Branch Saranac River
Town of Saranac, Clinton County
Total Acres: 0.25
Proposed Classification: Wild Forest

Non-conforming use(s): None
Deed Restrictions: None
Leases: None

This detached parcel provides fishing access to the Saranac River. It is proposed to be classified as Wild Forest and added to the Taylor Pond Wild Forest unit.

CL-07

River Road
Town of Saranac, Clinton County
Total Acres: 0.28
Proposed Classification: Wild Forest

Non-conforming use(s): None
Deed Restrictions: None
Leases: None

This detached parcel provides parking for fishing access to the Saranac River. It is proposed to be classified as Wild Forest and added to the Taylor Pond Wild Forest unit.

ES-01, ES-02, ES-03

2016 Classification Package



Adirondack
Park Agency

Page 6 of 79
Print Date: 6/5/2017

Willsboro

Town of Willsboro

Isolated parcels near railroad and Boquet River

Proposed Class: Wild Forest

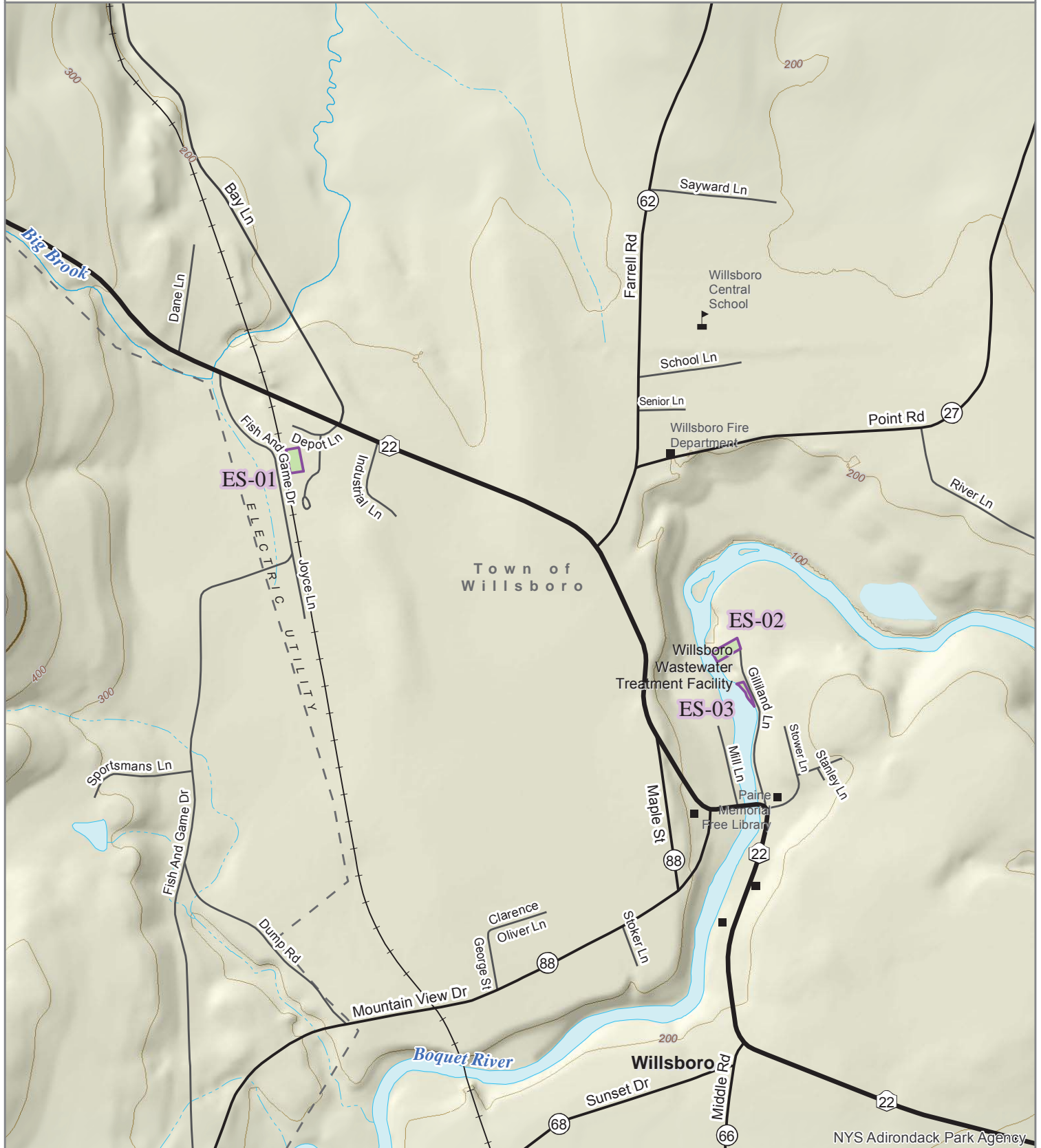
Proposed Unit: Taylor Pond

Source: Map Correction

- | | |
|---------------------|------------------------|
| 2016 Classification | Wild Forest |
| Private | Intensive Use |
| Wilderness | Historic |
| Canoe Area | State Administrative |
| Primitive Area | Pending Classification |

1:20,000

0 2,500 5,000 Feet



NYS Adirondack Park Agency

ES-01

Willsboro
Town of Willsboro, Essex County
Total Acres: 0.59
Proposed Classification: Wild Forest

Non-conforming use(s): None
Deed Restrictions: None
Leases: None

This detached parcel is proposed to be classified as Wild Forest. This parcel would be added to the Taylor Pond Wild Forest.

ES-02

School Street
Town of Willsboro, Essex County
Total Acres: 0.59
Proposed Classification: Wild Forest

Non-conforming use(s): None
Deed Restrictions: None
Leases: None

This detached parcel is proposed to be classified as Wild Forest. This parcel would be added to the Taylor Pond Wild Forest.

ES-03

Boquet River Former Fish Ladder
Town of Willsboro, Essex County
Total Acres: 0.17
Proposed Classification: Wild Forest

Non-conforming use(s): None
Deed Restrictions: None
Leases: None

This detached parcel is proposed to be classified as Wild Forest. This parcel would be added to the Taylor Pond Wild Forest.

ES-04, ES-05

2016 Classification Package



Adirondack
Park Agency

Page 7 of 79
Print Date: 6/5/2017

Whallonsburg, Mather Rd

Town of Essex

Isolated parcels on Boquet River and Mather Rd

Proposed Class: Wild Forest

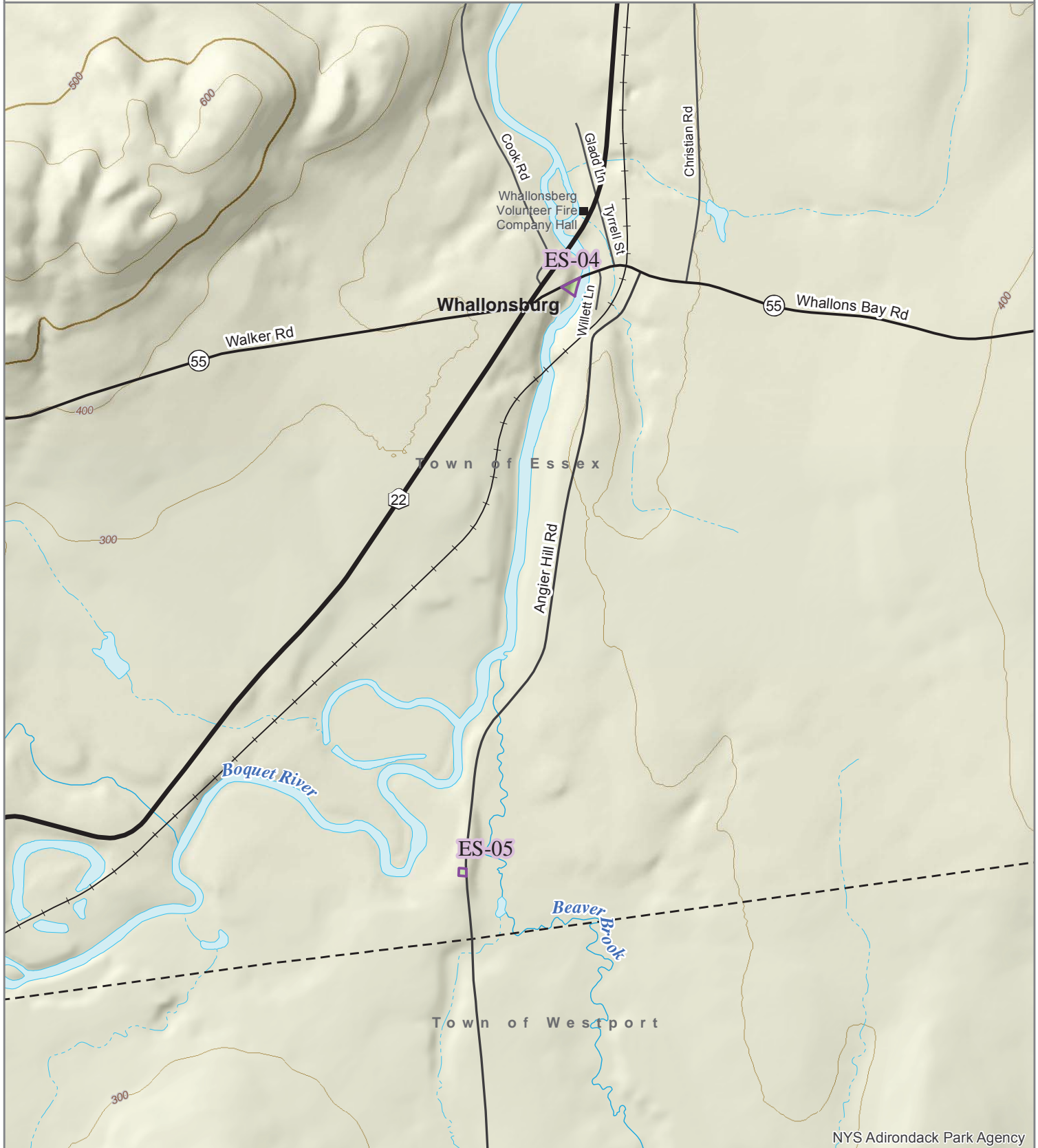
Proposed Unit: Taylor Pond

Source: Map Correction

- | | |
|---------------------|------------------------|
| 2016 Classification | Wild Forest |
| Private | Intensive Use |
| Wilderness | Historic |
| Canoe Area | State Administrative |
| Primitive Area | Pending Classification |

1:20,000

0 2,500 5,000 Feet



ES-04

Whallonsburg
Town of Essex, Essex County
Total Acres: 0.28
Proposed Classification: Wild Forest

Non-conforming use(s): None
Deed Restrictions: None
Leases: None

This detached parcel is proposed to be classified as Wild Forest. This parcel would be added to the Taylor Pond Wild Forest.

ES-05

Mather Road
Town of Essex, Essex County
Total Acres: 0.11
Proposed Classification: Wild Forest

Non-conforming use(s): None
Deed Restrictions: None
Leases: None

This detached parcel is proposed to be classified as Wild Forest. This parcel would be added to the Taylor Pond Wild Forest.

ES-06

2016 Classification Package



Adirondack
Park Agency

Page 8 of 79
Print Date: 6/5/2017

Ash Craft Brook

Town of Moriah

Adjacent to WF and Northway

Proposed Class: Wild Forest

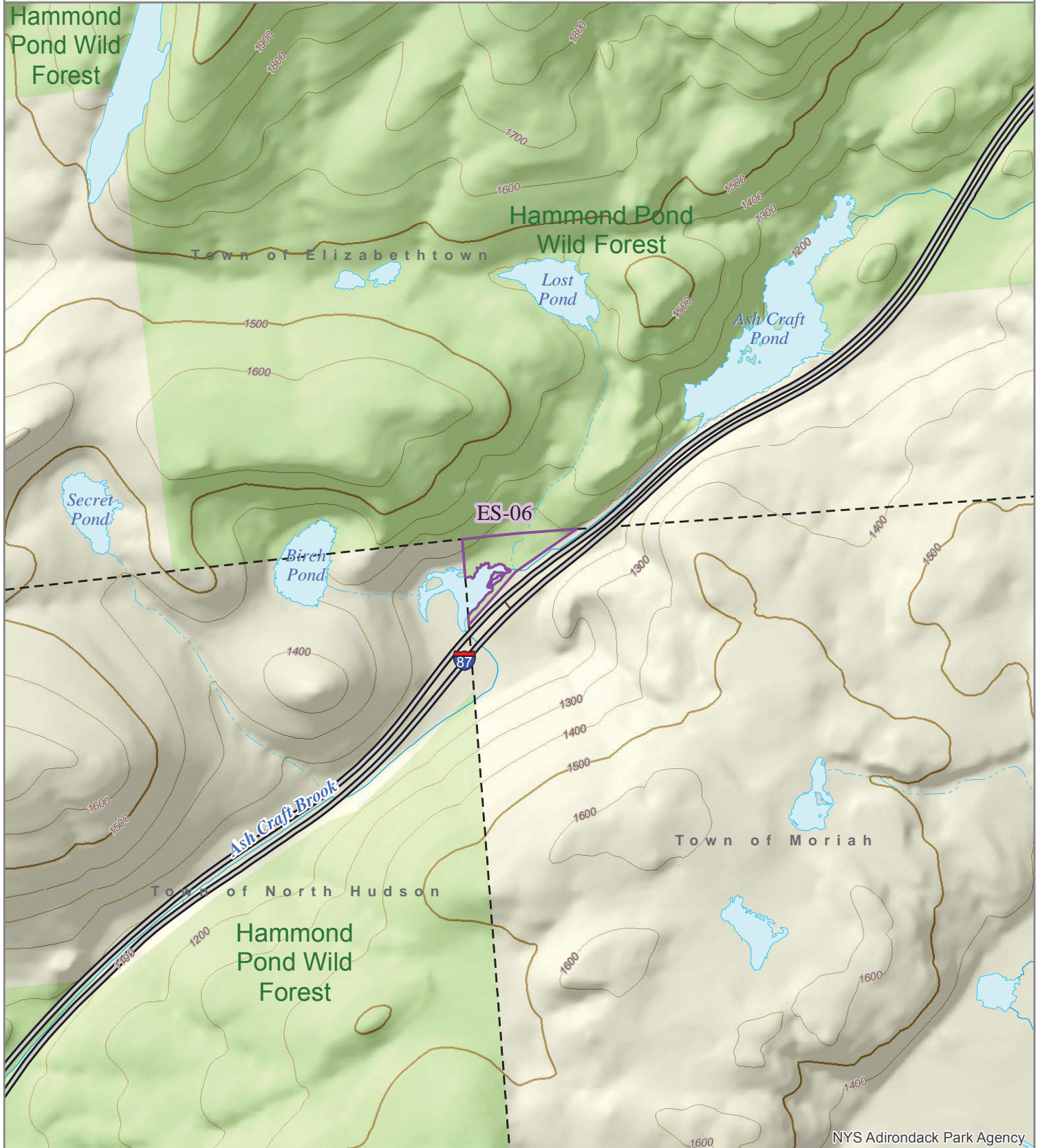
Proposed Unit: Hammond Pond

Source: Map Correction

- | | |
|---------------------|------------------------|
| 2016 Classification | Wild Forest |
| Private | Intensive Use |
| Wilderness | Historic |
| Canoe Area | State Administrative |
| Primitive Area | Pending Classification |



1:20,000
0 2,500 5,000 Feet



ES-06

Ash Craft Brook

Town of Moriah, Essex County

Total Acres: 6.3

Proposed Classification: Wild Forest

Non-conforming use(s): None

Deed Restrictions: None

Leases: None

This parcel abuts existing Forest Preserve land in the Hammond Pond Wild Forest and is proposed to be classified as Wild Forest. This parcel would be added to the Hammond Pond Wild Forest.

ES-07, ES-08

2016 Classification Package



Adirondack
Park Agency

Page 9 of 79
Print Date: 6/5/2017

Factoryville Rd, Creek Rd

Town of Crown Point

Isolated parcels on Co Rt 46 and Co Rt 2

Proposed Class: State Administrative & Wild Forest

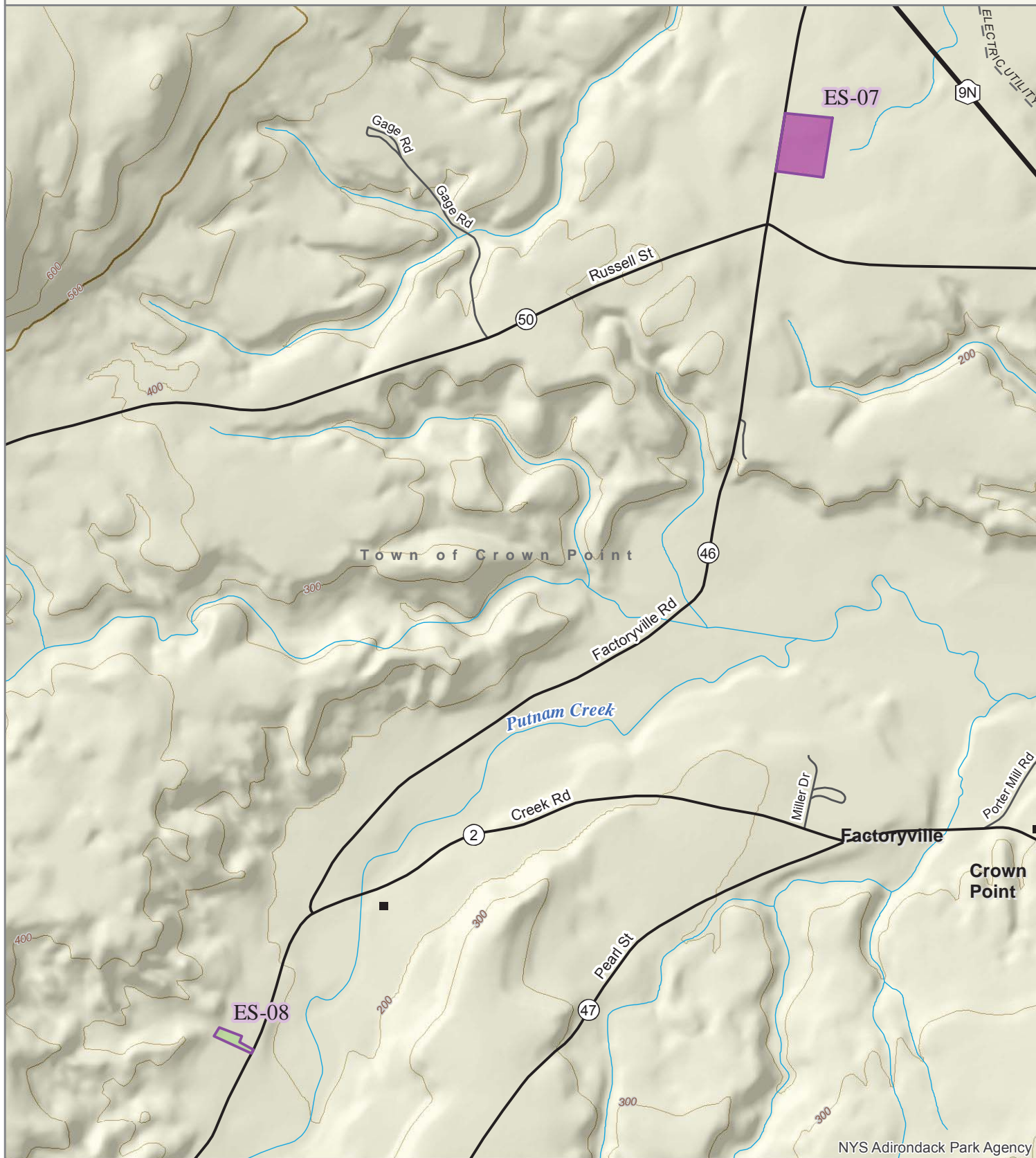
Proposed Unit: DOT & Hammond Pond

Source: Map Correction

- | | |
|---------------------|------------------------|
| 2016 Classification | Wild Forest |
| Private | Intensive Use |
| Wilderness | Historic |
| Canoe Area | State Administrative |
| Primitive Area | Pending Classification |

1:20,000

0 2,500 5,000 Feet



ES-07

Factoryville Road DOT Facility
Town of Crown Point, Essex County
Total Acres: 5.3
Proposed Classification: State Administrative

Non-conforming use(s): None
Deed Restrictions: None
Leases: None

This parcel is an existing DOT maintenance facility and is proposed to be classified as State Administrative.

ES-08

Creek Road
Town of Crown Point, Essex County
Total Acres: 0.65
Proposed Classification: Wild Forest

Non-conforming use(s): None
Deed Restrictions: None
Leases: None

This detached parcel is proposed to be classified as Wild Forest. This parcel would be added to the Hammond Pond Wild Forest.

ES-09

2016 Classification Package



Adirondack
Park Agency

Page 10 of 79
Print Date: 6/5/2017

East Branch Ausable

Town of Keene

Adjacent to Hurricane Mtn Wilderness

Proposed Class: Wilderness, Primitive, Wild Forest

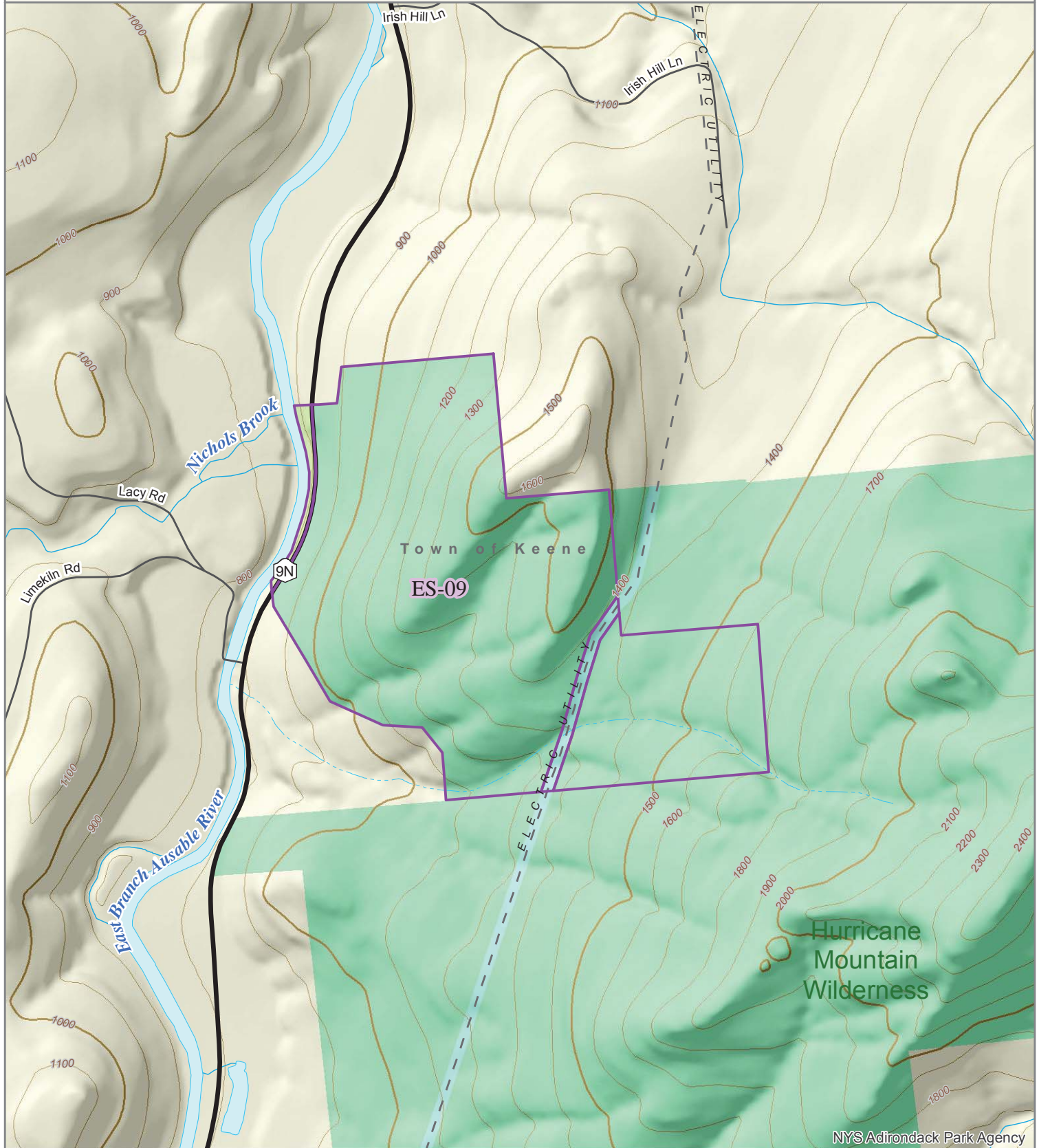
Proposed Unit: Hurricane Mtn & Hammond Pond

Source: AFP 16-469

- | | |
|---------------------|------------------------|
| 2016 Classification | Wild Forest |
| Private | Intensive Use |
| Wilderness | Historic |
| Canoe Area | State Administrative |
| Primitive Area | Pending Classification |

1:20,000

0 2,500 5,000 Feet



ES-09

East Branch Ausable
Town of Keene, Essex County
Total Acres: 246.2
Proposed Classification:
 Wilderness: 239 acres
 Primitive: 4.2 acres
 Wild Forest: 3.0 acres

Non-conforming use(s): Power line
Deed Restrictions: None
Leases: None

This parcel of land abuts the Hurricane Mountain Wilderness. A portion of this parcel is located between NY State 9N and the Ausable River. That section should be classified as Wild Forest and added to the Hammond Pond Wild Forest unit.

The larger section of this parcel, which is located between NY State 9N and the Hurricane Mountain Wilderness, is bisected by a power line. The power line is a Right-of-Way (ROW) over State land.

This parcel is proposed to be classified as Wilderness and Primitive. The power line ROW would be added to the Hurricane Mountain Primitive Area and the remaining land would be added to the Hurricane Mountain Wilderness.

ES-10

2016 Classification Package



Adirondack
Park Agency

Page 11 of 79
Print Date: 6/5/2017

Marcy Field

Town of Keene

Adjacent to WF on East Branch Ausable River

Proposed Class: Wild Forest

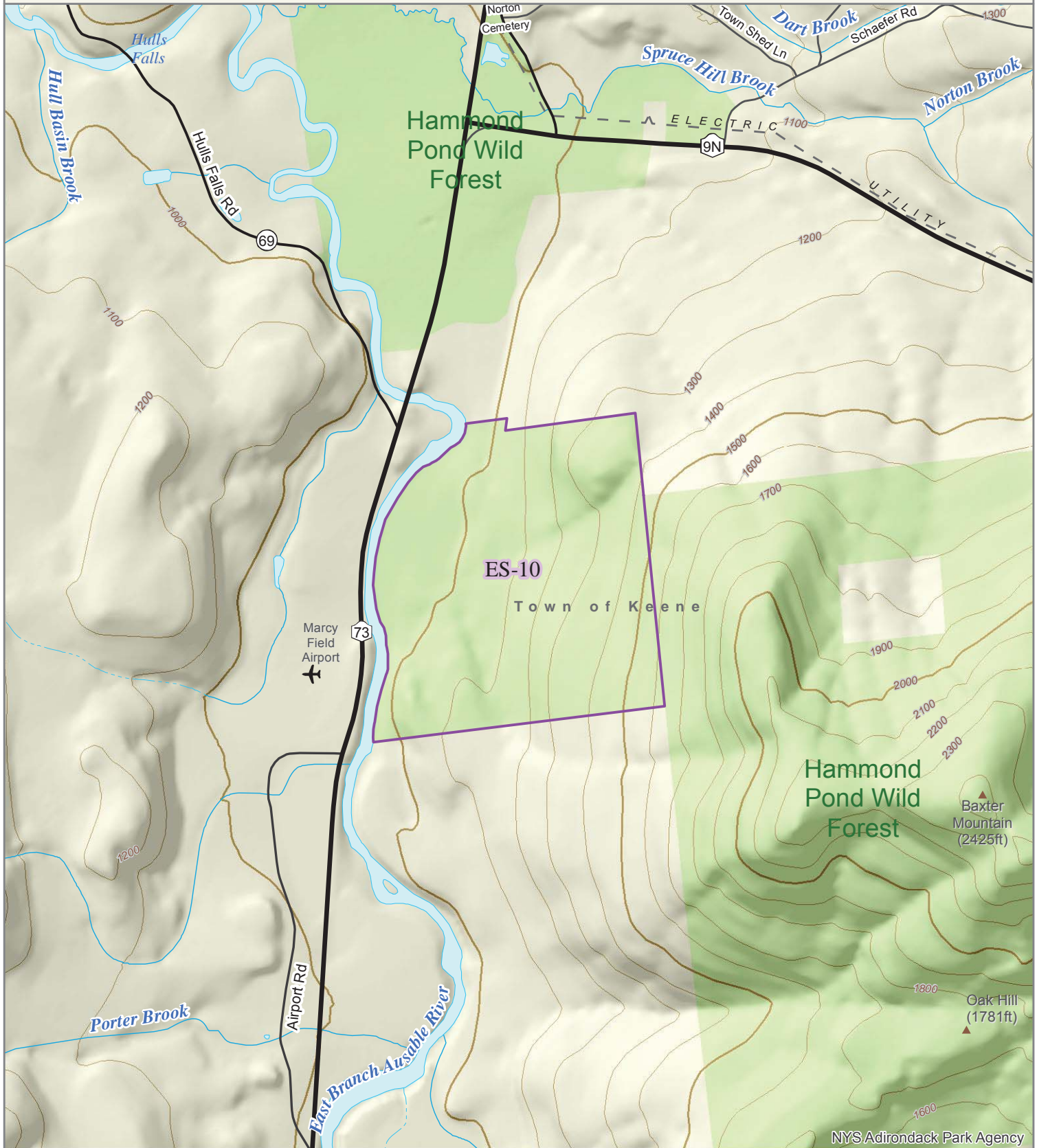
Proposed Unit: Hammond Pond

Source: AFP 16-403

- | | |
|---------------------|------------------------|
| 2016 Classification | Wild Forest |
| Private | Intensive Use |
| Wilderness | Historic |
| Canoe Area | State Administrative |
| Primitive Area | Pending Classification |



1:20,000
0 2,500 5,000 Feet



ES-10

Marcy Field

Town of Keene, Essex County

Total Acres: 146

Proposed Classification: Wild Forest

Non-conforming use(s): None

Deed Restrictions: None

Leases: None

This parcel abuts existing Forest Preserve land in the Hammond Pond Wild Forest and is proposed to be classified as Wild Forest.

ES-11

2016 Classification Package



Adirondack
Park Agency

Page 12 of 79
Print Date: 6/5/2017

Schroon Falls

Town of Schroon

Adjacent to Northway and US Rt 9

Proposed Class: Wild Forest

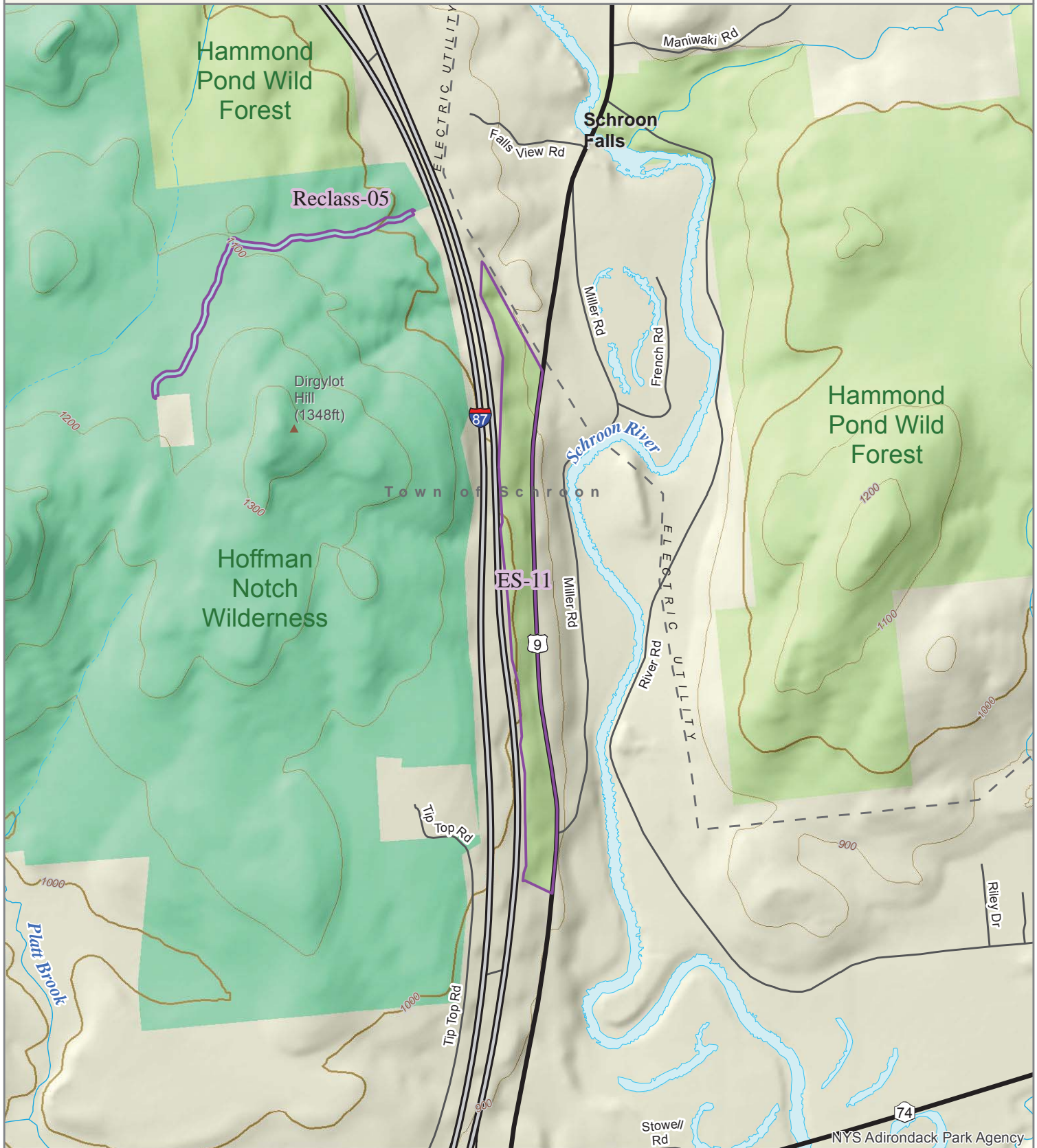
Proposed Unit: Hammond Pond

Source: Map Correction

- | | |
|---------------------|------------------------|
| 2016 Classification | Wild Forest |
| Private | Intensive Use |
| Wilderness | Historic |
| Canoe Area | State Administrative |
| Primitive Area | Pending Classification |



1:20,000
0 2,500 5,000 Feet



ES-11

Schroon Falls

Town of Schroon, Essex County

Total Acres: 33.7

Proposed Classification: Wild Forest

Non-conforming use(s): None

Deed Restrictions: None

Leases: None

This detached parcel is proposed to be classified as Wild Forest. This would be added to the Hammond Pond Wild Forest.

ES-12, ES-13

2016 Classification Package



Adirondack
Park Agency

Page 13 of 79
Print Date: 6/5/2017

US Rt 9 Schroon, Mt Severance Trailhead

Town of Schroon

DOT US Rt 9 Maintenance Facility and Trailhead US Rt 9

Proposed Class: State Administrative & Wild Forest

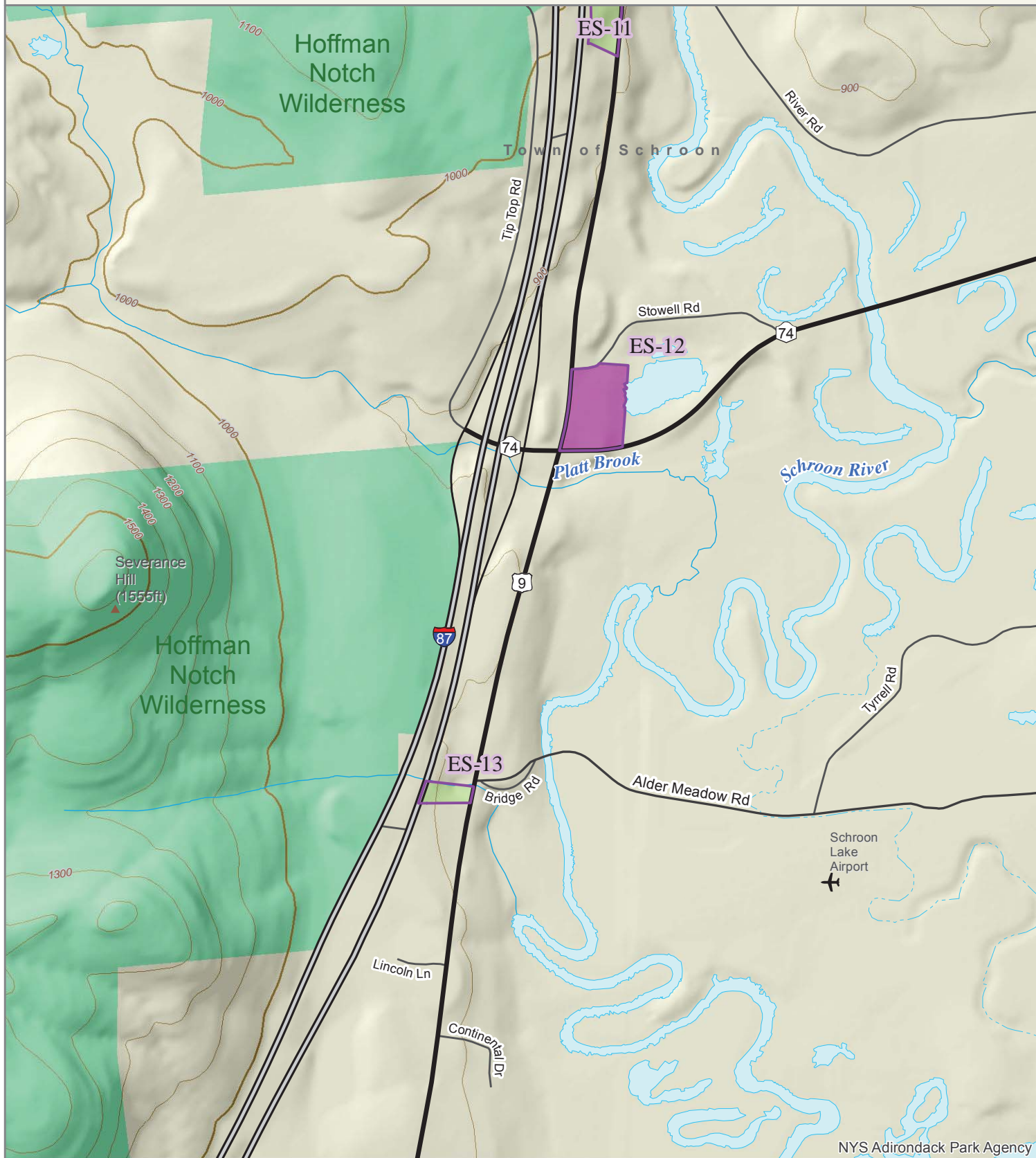
Proposed Unit: DOT & Hammond Pond

Source: Map Correction

- | | |
|---------------------|------------------------|
| 2016 Classification | Wild Forest |
| Private | Intensive Use |
| Wilderness | Historic |
| Canoe Area | State Administrative |
| Primitive Area | Pending Classification |



1:20,000
0 2,500 5,000 Feet



ES-12

NYS Route 9 Schroon DOT
Town of Schroon, Essex County
Total Acres: 9.1
Proposed Classification: State Administrative

Non-conforming use(s): None
Deed Restrictions: None
Leases: None

This parcel is an existing DOT maintenance facility and is proposed to be classified as State Administrative.

ES-13

Mount Severance Trailhead
Town of Schroon, Essex County
Total Acres: 1.8
Proposed Classification: Wild Forest

Non-conforming use(s): None
Deed Restrictions: None
Leases: None

This detached parcel is the current trailhead parking area for Severance Mountain. This parcel is proposed to be added to the Hammond Pond Wild Forest.

ES-14

Sucker Brook

Town of Schroon

Schroon Lake west shore

Proposed Class: Wild Forest

Proposed Unit: Lake George

Source: Map Correction

2016 Classification Package



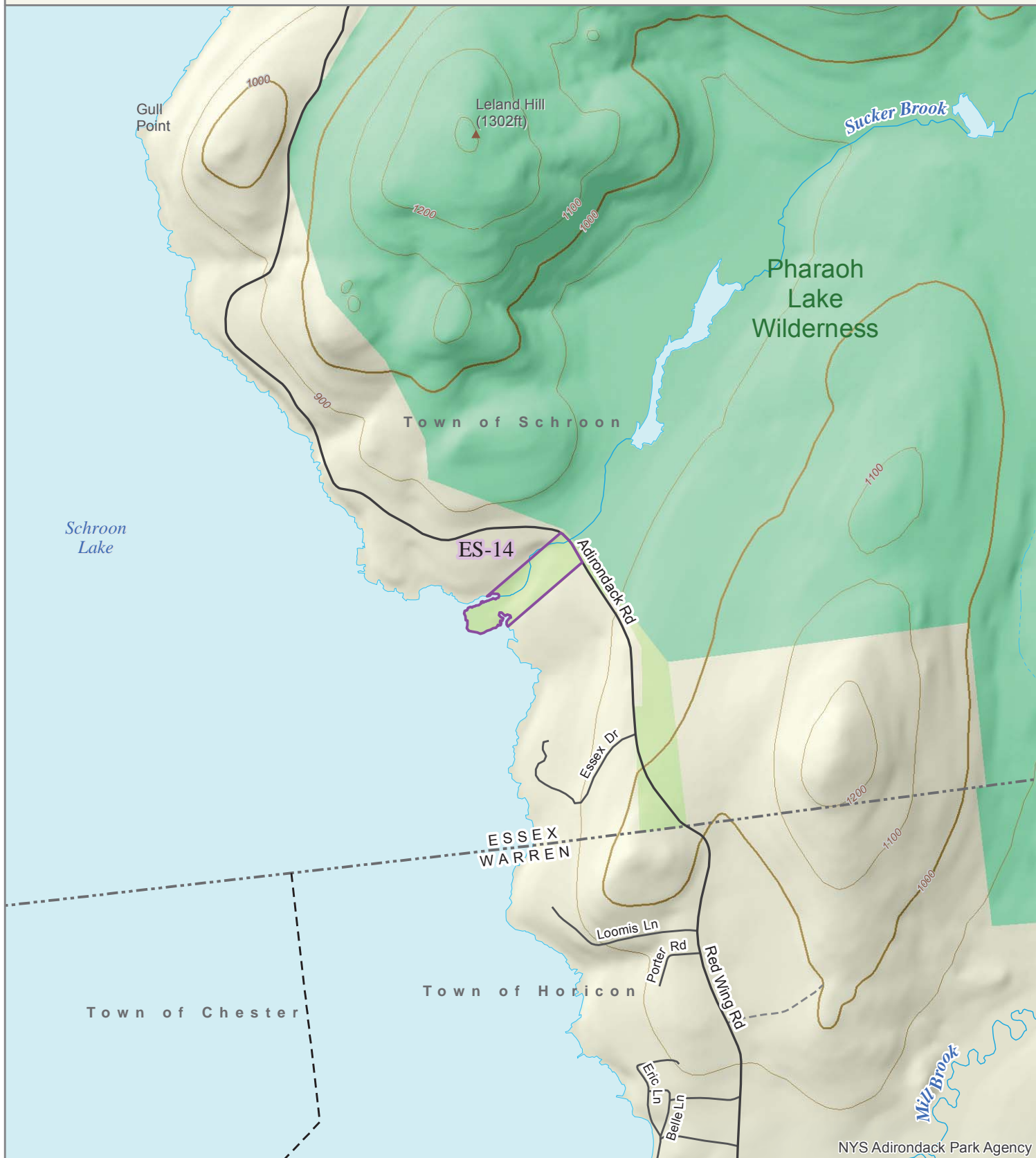
Adirondack
Park Agency

Page 14 of 79
Print Date: 6/5/2017

- | | |
|---------------------|------------------------|
| 2016 Classification | Wild Forest |
| Private | Intensive Use |
| Wilderness | Historic |
| Canoe Area | State Administrative |
| Primitive Area | Pending Classification |



1:20,000
0 2,500 5,000 Feet



ES-14

Sucker Brook

Town of Schroon, Essex County

Total Acres: 8.2

Proposed Classification: Wild Forest

Non-conforming use(s): None

Deed Restrictions: None

Leases: None

This detached parcel is proposed to be classified as Wild Forest. The parcel is separated from the Pharaoh Lake Wilderness by a road. This parcel would be added to the Lake George Wild Forest.

ES-15

2016 Classification Package



Adirondack
Park Agency

Page 15 of 79
Print Date: 6/5/2017

Vanderwhacker Brook

Town of Minerva

Little Vanderwhacker Brook & Railroad

Proposed Class: Wild Forest

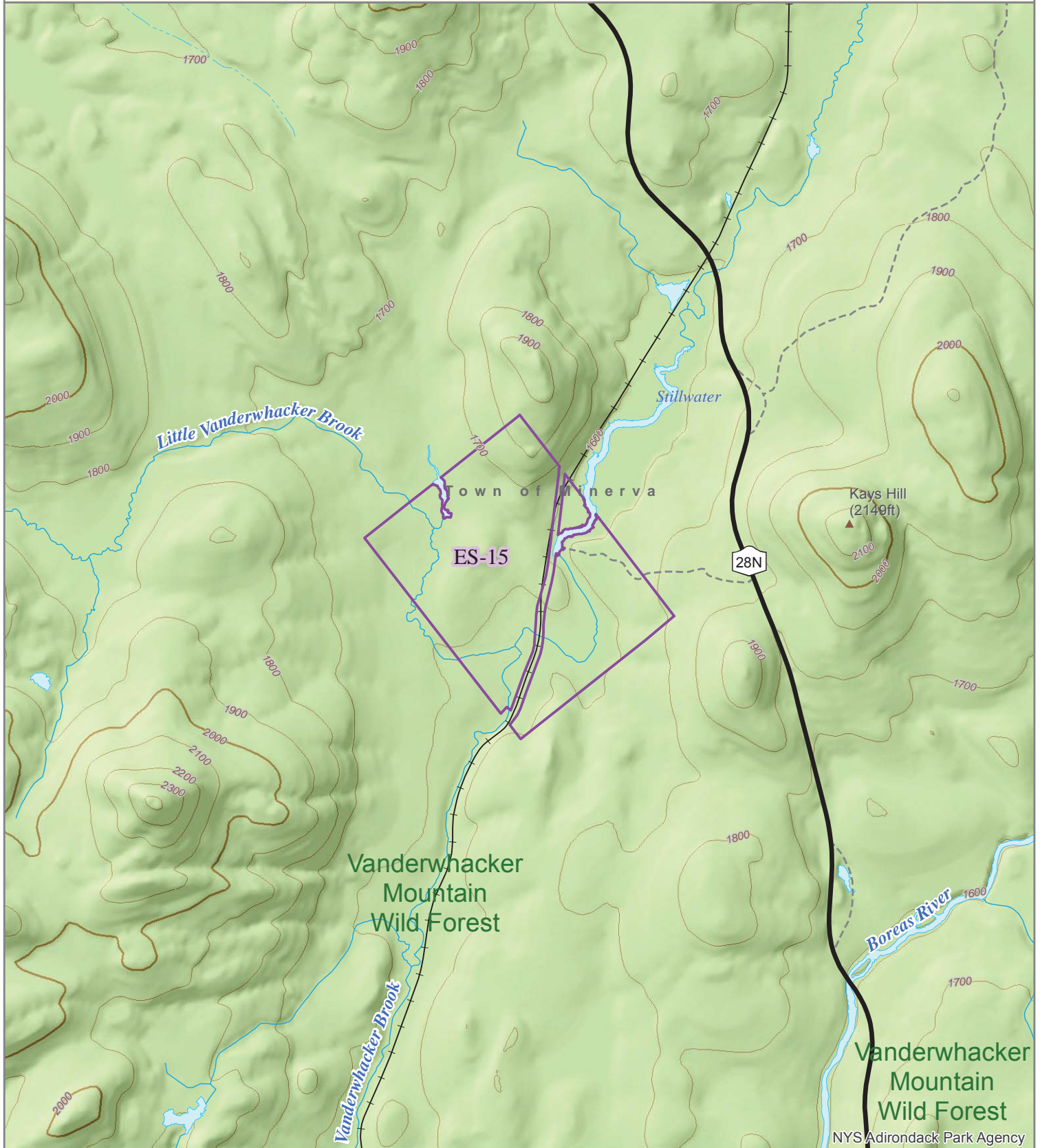
Proposed Unit: Vanderwhacker Mtn

Source: AFP 16-457.03

- | | |
|---------------------|------------------------|
| 2016 Classification | Wild Forest |
| Private | Intensive Use |
| Wilderness | Historic |
| Canoe Area | State Administrative |
| Primitive Area | Pending Classification |

1:30,000

0 2,500 5,000 Feet



ES-15

Vanderwhacker Brook
Town of Minerva, Essex County
Total Acres: 203
Proposed Classification: Wild Forest

Non-conforming use(s): None
Deed Restrictions: None
Leases: None

This parcel is an inholding within the Vanderwhacker Mountain Wild Forest. It is proposed to be classified as Wild Forest and added to that unit.

ES-16

2016 Classification Package



Adirondack
Park Agency

Page 16 of 79
Print Date: 6/5/2017

MacIntyre West

Town of Newcomb

Former Finch land adjacent to High Peaks

Proposed Class: Wilderness & Primitive

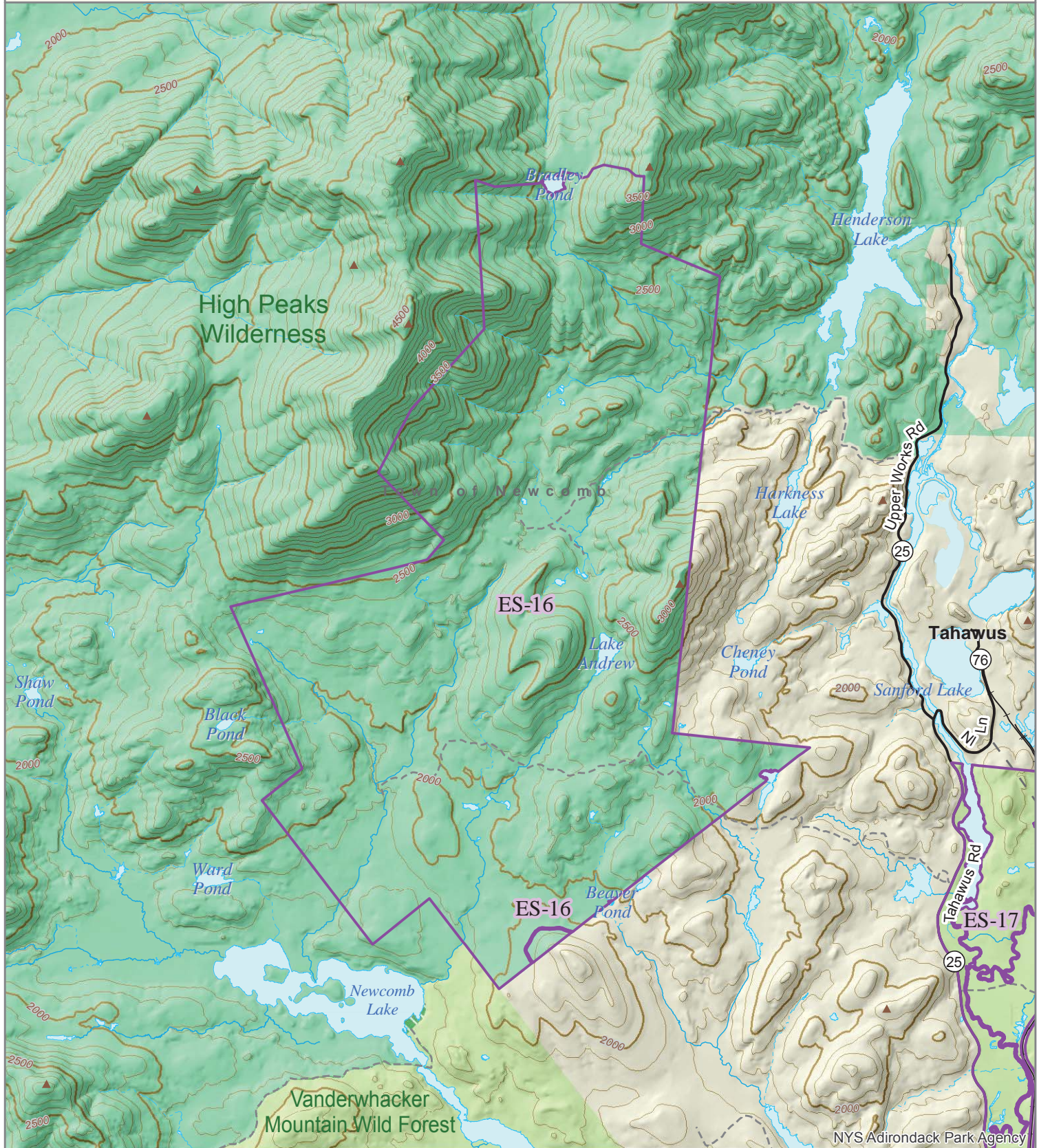
Proposed Unit: High Peaks & MacIntyre Primitive

Source: AFP 16-457.01, AFP 16-458A

- | | |
|---------------------|------------------------|
| 2016 Classification | Wild Forest |
| Private | Intensive Use |
| Wilderness | Historic |
| Canoe Area | State Administrative |
| Primitive Area | Pending Classification |

1:80,000

0 2,500 5,000 Feet



ES-16

MacIntyre West

Town of Newcomb, Essex County

Total Acres: 7,368.1

Proposed Classification:

Wilderness: 7,365 acres

Primitive: 3.1 acres

Non-conforming use(s): None

Deed Restrictions: Yes

Leases: Yes

The MacIntyre West tract abuts the High Peaks Wilderness. It is proposed to be classified as Wilderness and added to that unit. There is a retained 1,935 foot long, 50 foot wide ROW mapped as Boulder Alley Road which loops through a southern portion of this tract. This ROW will be classified as Primitive and added to a new area named the MacIntyre Primitive Area.

ES-17

2016 Classification Package



Adirondack
Park Agency

Page 17 of 79
Print Date: 6/5/2017

MacIntyre East

Town of Newcomb, Town of North Hudson

Former Finch land adjacent to High Peaks

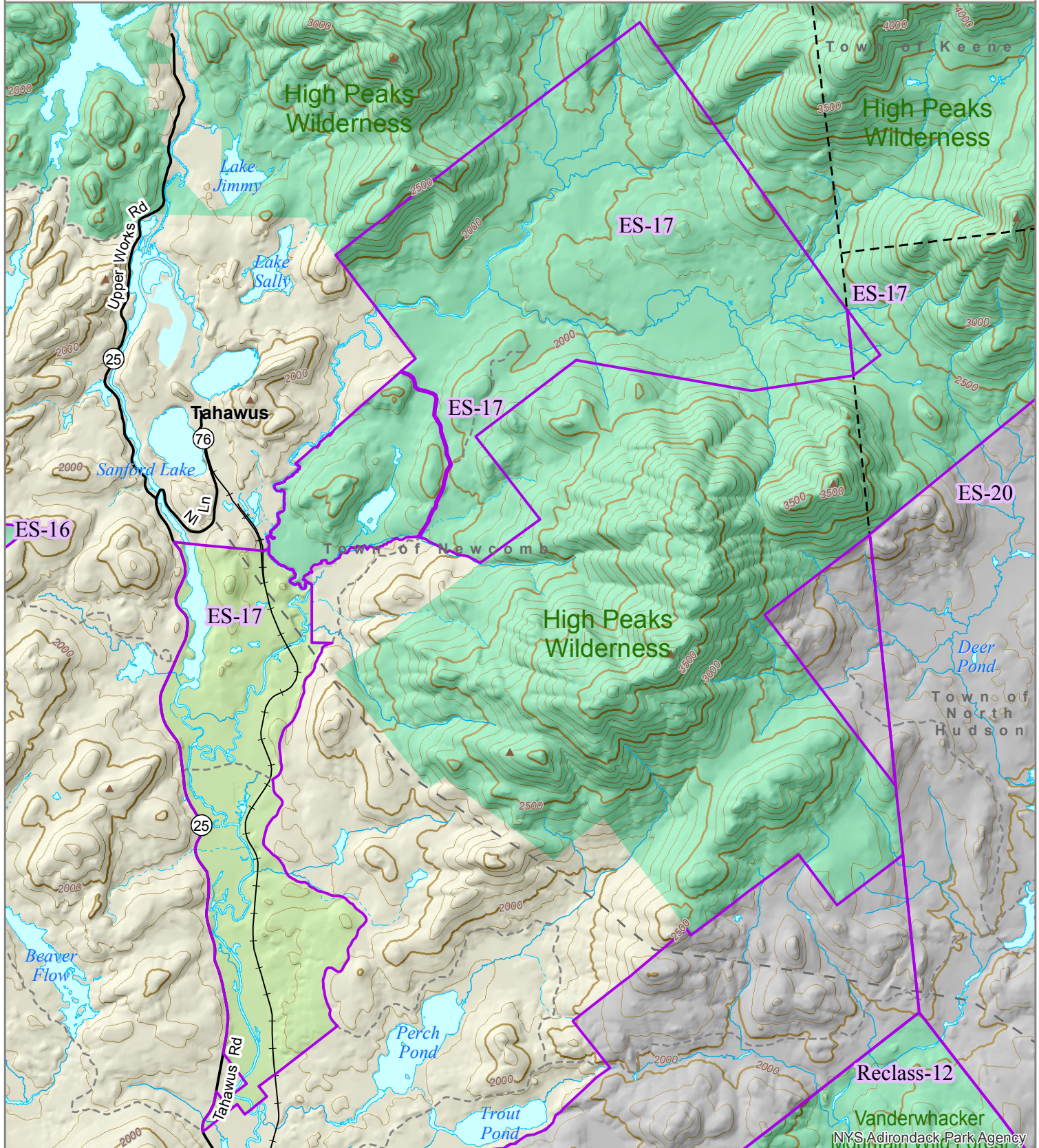
Proposed Class: Wilderness, Primitive, Wild Forest

Proposed Unit: HP, MacIntyre, Vanderwhacker Mtn

Source: AFP 16-458A

- | | |
|---------------------|------------------------|
| 2016 Classification | Wild Forest |
| Private | Intensive Use |
| Wilderness | Historic |
| Canoe Area | State Administrative |
| Primitive Area | Pending Classification |

1:80,000
0 2,500 5,000 Feet



ES-17

MacIntyre East

Towns of Newcomb & North Hudson, Essex County

Total Acres: 6,059.54

Proposed Classification:

Wilderness: 4,446.55 acres

Primitive: 8.26 acres

Wild Forest: 1,604.74 acres

Non-conforming use(s): None

Deed Restrictions: Yes

Leases: Yes

Sections of the MacIntyre East tract abut the High Peaks Wilderness tract. A northern section of the tract is proposed to be classified as Wilderness and added to that unit. There is a ROW which runs through that portion of the tract which will need to be classified as a Primitive Area. South of LeClaire Brook is proposed to be classified as Wild Forest and added to the Vanderwhacker Mountain Wild Forest.

Staff considered an alternative which involved classifying sections of the tract south of LeClaire Brook as Wilderness or Primitive to emphasize the significant wetlands. Staff determined that this area does not provide a sense of remoteness or degree of wildness associated with these classification categories due to the proximity of County Route 25, the Saratoga & North Creek Railway and uses of nearby private lands, including those classified as Industrial Use.

ES-18

2016 Classification Package



Adirondack
Park Agency

Page 18 of 79
Print Date: 6/5/2017

Hudson River Hyslop

Town of Newcomb

Campsite Rd

Proposed Class: Wild Forest

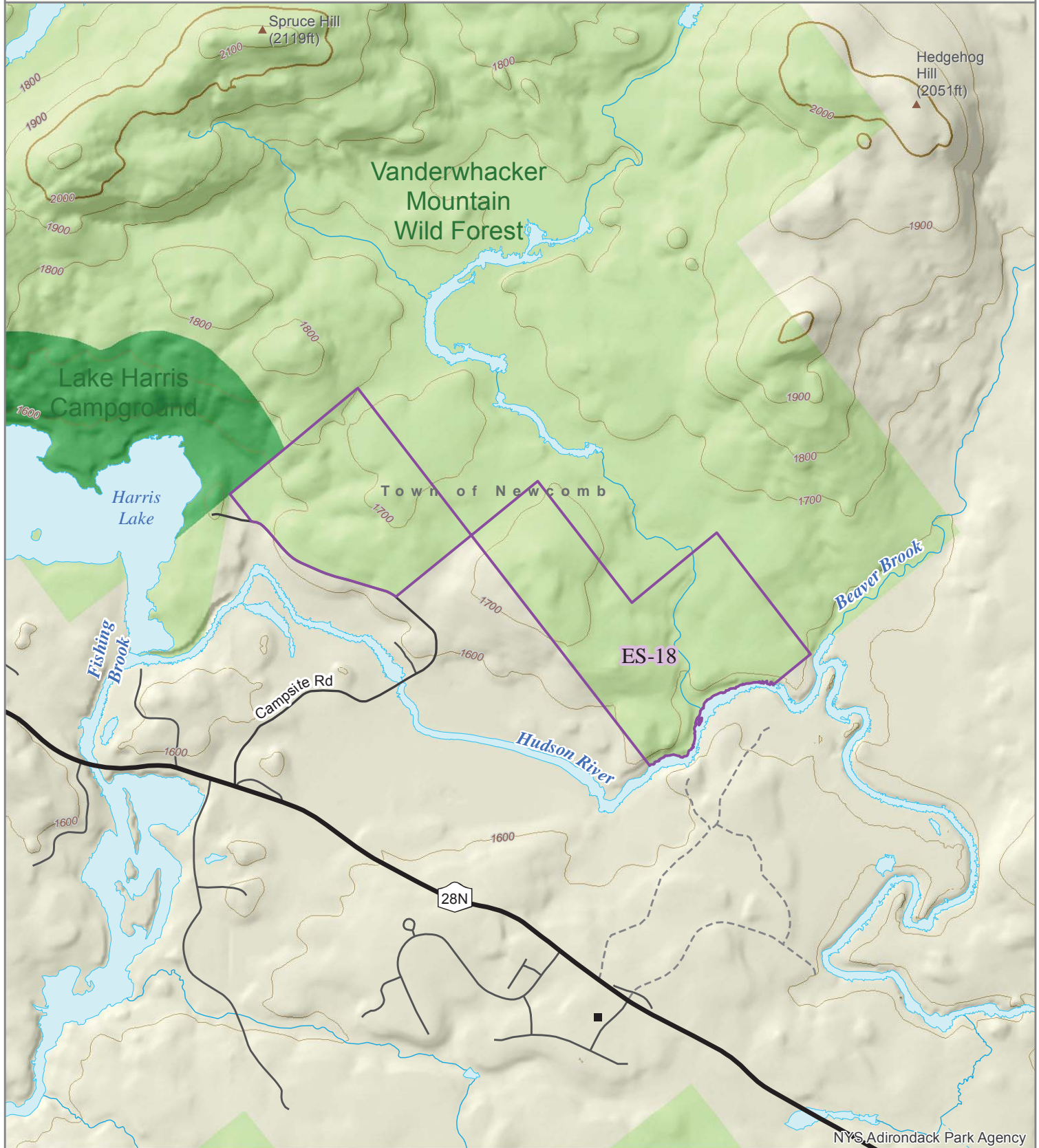
Proposed Unit: Vanderwhacker Mtn

Source: AFP 16-464A

- | | |
|---------------------|------------------------|
| 2016 Classification | Wild Forest |
| Private | Intensive Use |
| Wilderness | Historic |
| Canoe Area | State Administrative |
| Primitive Area | Pending Classification |



1:30,000
0 2,500 5,000 Feet



ES-18

Hudson River Hyslop
Town of Newcomb, Essex County
Total Acres: 287
Proposed Classification: Wild Forest

Non-conforming use(s): None
Deed Restrictions: None
Leases: Yes

This parcel abuts existing Forest Preserve land in the Vanderwhacker Mountain Wild Forest and the Lake Harris Campground (Intensive Use Area). It is proposed to be classified as Wild Forest and added to the Vanderwhacker Mountain Wild Forest unit.

ES-19

2016 Classification Package



Adirondack
Park Agency

Page 19 of 79
Print Date: 6/5/2017

Casey Brook

Town of North Hudson

Adjacent to Dix Mtn

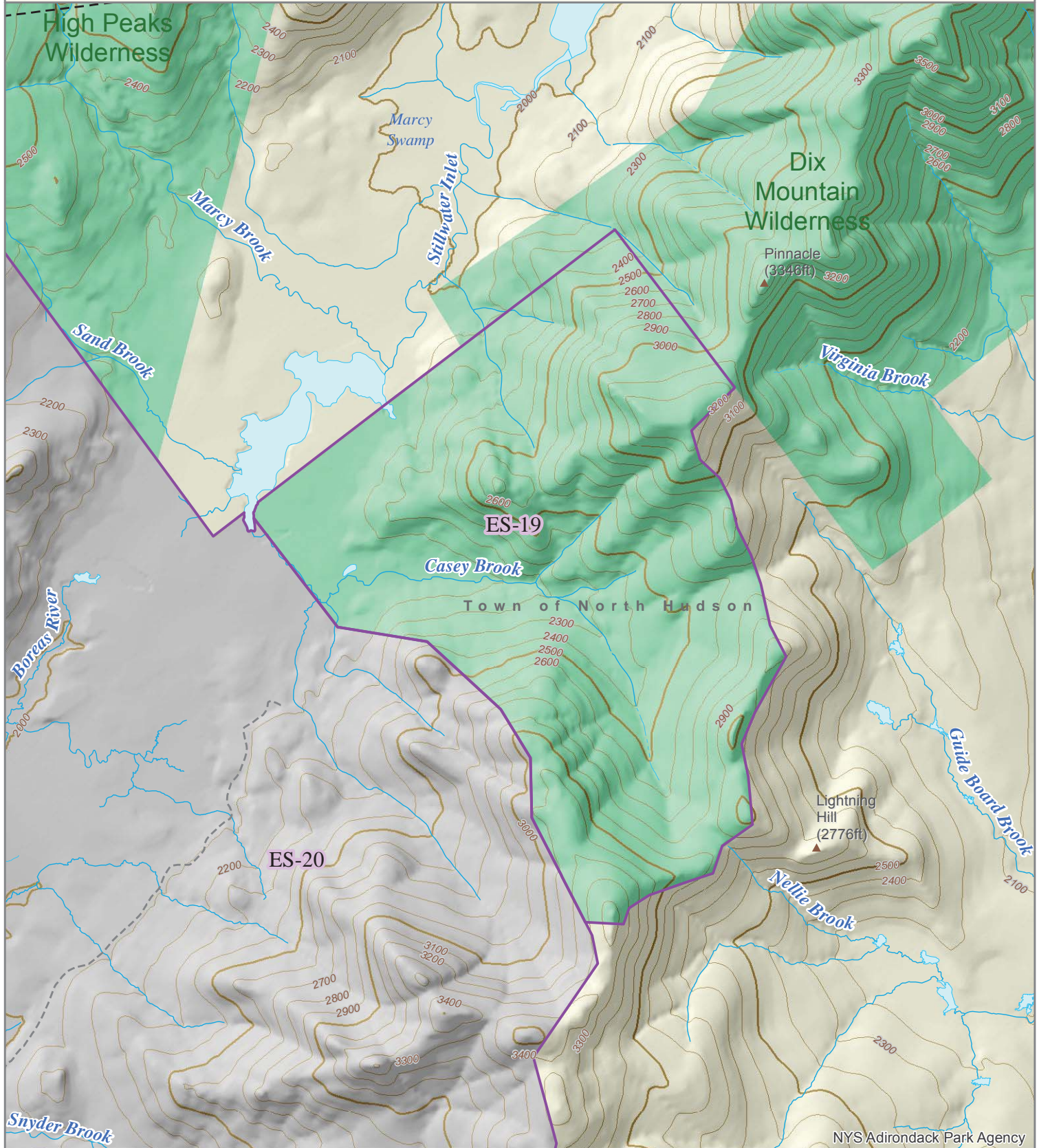
Proposed Class: Wilderness

Proposed Unit: High Peaks or Dix Mtn

Source: AFP 16-471

- | | |
|---------------------|------------------------|
| 2016 Classification | Wild Forest |
| Private | Intensive Use |
| Wilderness | Historic |
| Canoe Area | State Administrative |
| Primitive Area | Pending Classification |

1:40,000
0 2,500 5,000 Feet



ES-19

Casey Brook
Town of North Hudson, Essex County
Total Acres: 1,451
Proposed Classification: Wilderness

Non-conforming use(s): None
Deed Restrictions: None
Leases: None

The Casey Brook tract abuts the Dix Mountain Wilderness. It is proposed to be classified as Wilderness and added to the High Peaks. The Dix Mountain Wilderness will be combined into the High Peaks Wilderness with this action.

ES-20

2016 Classification Package



Adirondack
Park Agency

Page 20 of 79
Print Date: 6/5/2017

Boreas Pond Tract

Town of North Hudson, Town of Newcomb

See Boreas Tract alternative maps in EIS.

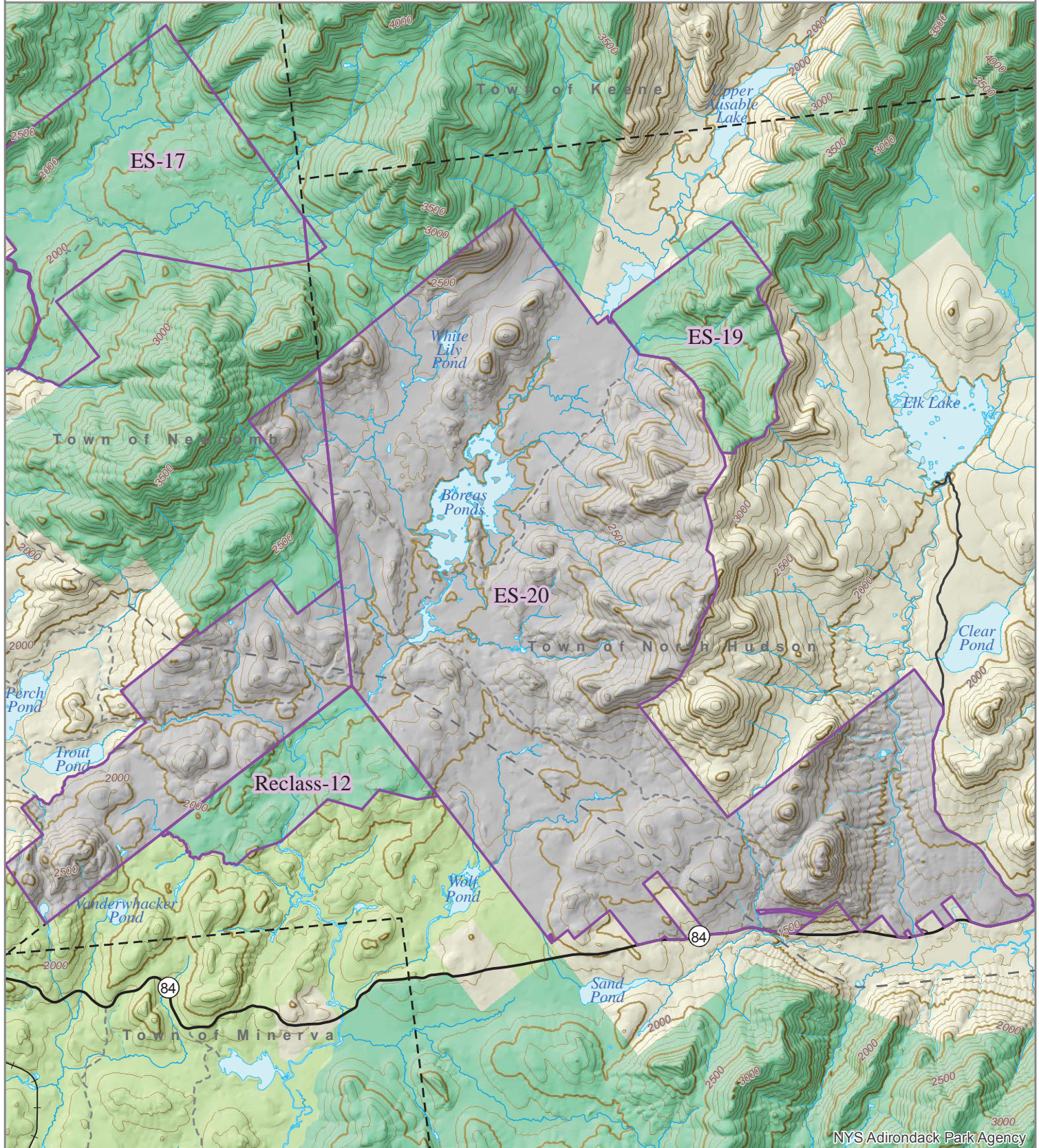
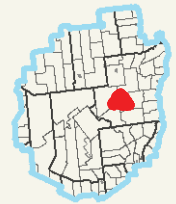
Proposed Class: Wilderness, Primitive, Wild Forest

Proposed Unit: TBD

Source: Former Finch

- | | |
|---------------------|------------------------|
| 2016 Classification | Wild Forest |
| Private | Intensive Use |
| Wilderness | Historic |
| Canoe Area | State Administrative |
| Primitive Area | Pending Classification |

1:120,000
0 2,500 5,000 Feet



ES-20

Boreas Pond Tract
Towns of Newcomb & North Hudson, Essex County
Total Acres: 20,543.23
Proposed Classification: Pending

Non-conforming use(s): None
Deed Restrictions: Yes
Leases: Yes

The Boreas tract abuts the High Peaks Wilderness. Five alternatives are proposed for the Boreas tract. Each alternative involves a combination of Wilderness, Wild Forest and State Administrative. Two alternatives involve the reclassification (Reclass- 12) of portions of the Vanderwhacker Mountain Wild Forest to Wilderness.

A detailed analysis of the alternatives is in the FSEIS.

ES-21

2016 Classification Package



Adirondack
Park Agency

Page 21 of 79
Print Date: 6/5/2017

Minerva Stream

Town of Minerva

Minerva Stream

Proposed Class: Wild Forest

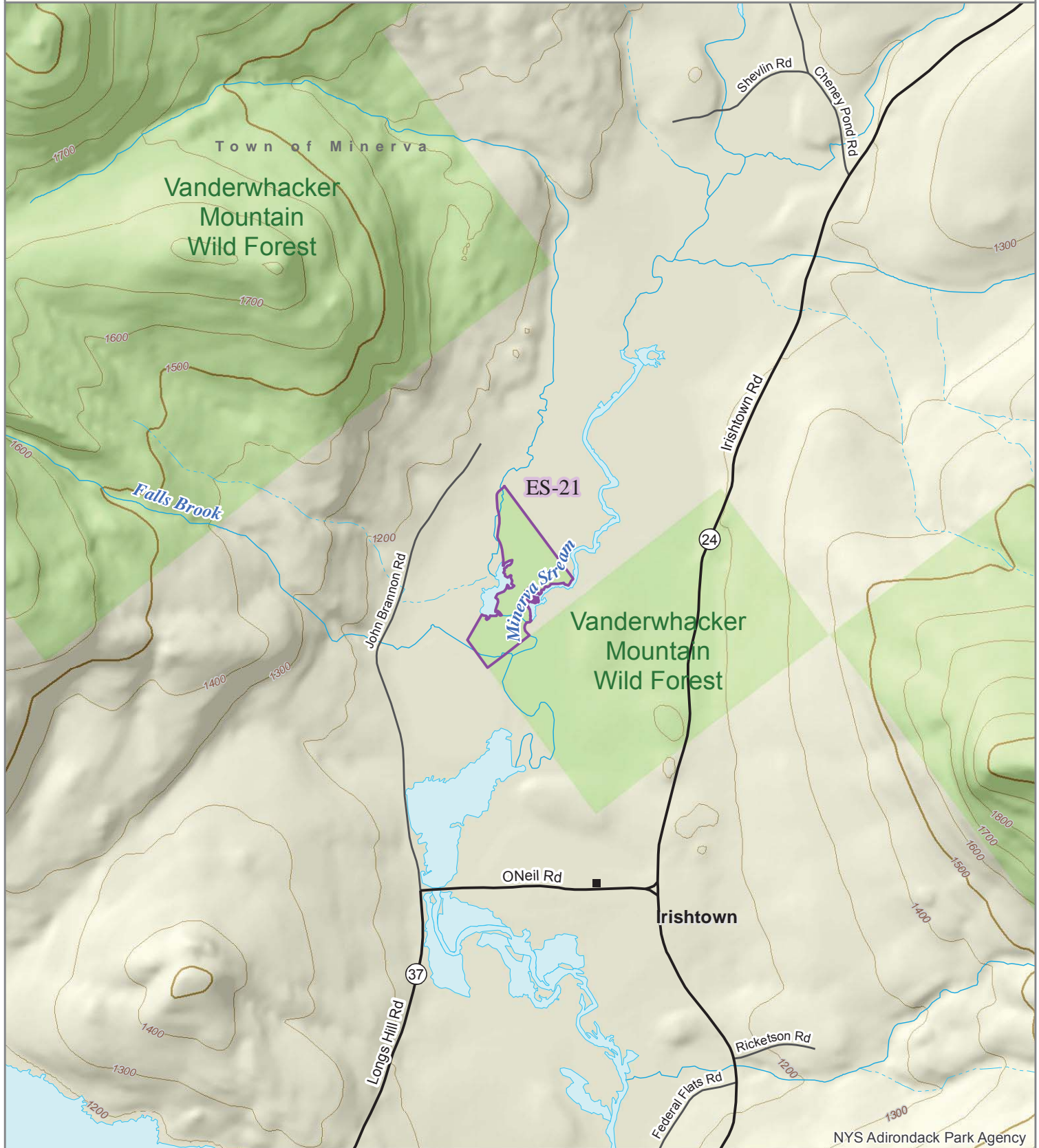
Proposed Unit: Vanderwhacker Mtn

Source: AFP 16-467

- | | |
|---------------------|------------------------|
| 2016 Classification | Wild Forest |
| Private | Intensive Use |
| Wilderness | Historic |
| Canoe Area | State Administrative |
| Primitive Area | Pending Classification |

1:20,000

0 2,500 5,000 Feet



ES-21

Minerva Stream

Town of Minerva, Essex County

Total Acres: 13.2

Proposed Classification: Wild Forest

Non-conforming use(s): None

Deed Restrictions: None

Leases: None

This parcel abuts existing Forest Preserve land in the Vanderwhacker Mountain Wild Forest. It is proposed to be classified as Wild Forest and added to the Vanderwhacker Mountain Wild Forest unit.

ES-22

2016 Classification Package



Adirondack
Park Agency

Page 22 of 79
Print Date: 6/5/2017

North River

Town of Minerva

Hudson River

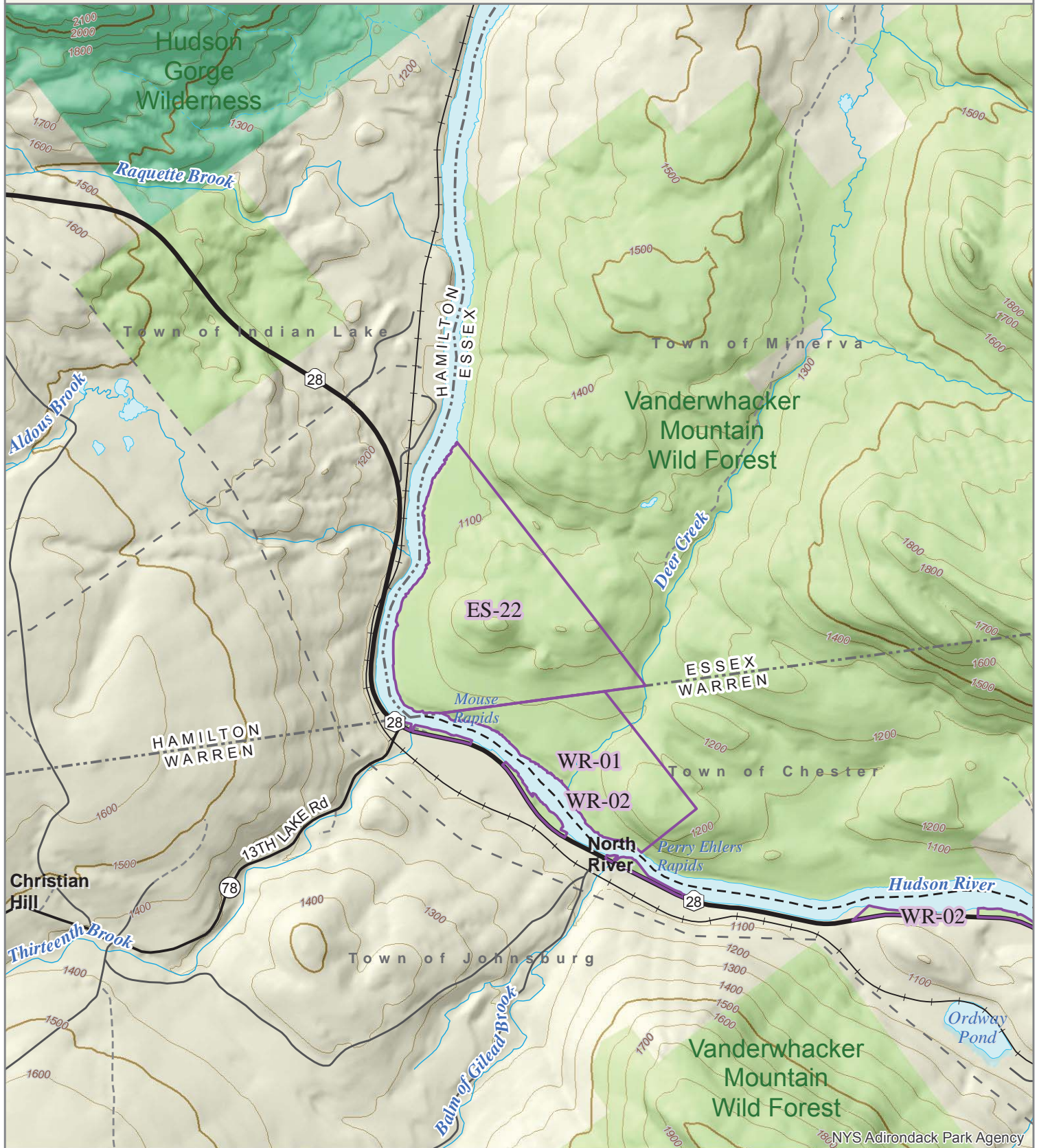
Proposed Class: Wild Forest

Proposed Unit: Vanderhacker Mtn

Source: AFP 16-466

- | | |
|---------------------|------------------------|
| 2016 Classification | Wild Forest |
| Private | Intensive Use |
| Wilderness | Historic |
| Canoe Area | State Administrative |
| Primitive Area | Pending Classification |

1:30,000
0 2,500 5,000 Feet



ES-22

North River

Town of Minerva, Essex County

Total Acres: 158

Proposed Classification: Wild Forest

Non-conforming use(s): None

Deed Restrictions: None

Leases: None

This parcel abuts existing Forest Preserve land in the Vanderwhacker Mountain Wild Forest. It is proposed to be classified as Wild Forest and added to that unit.

ES-23

2016 Classification Package



Adirondack
Park Agency

Page 23 of 79
Print Date: 6/5/2017

Schroon Lot

Town of Schroon

Finch Schroon Lot Parcel from OSI

Proposed Class: Wilderness

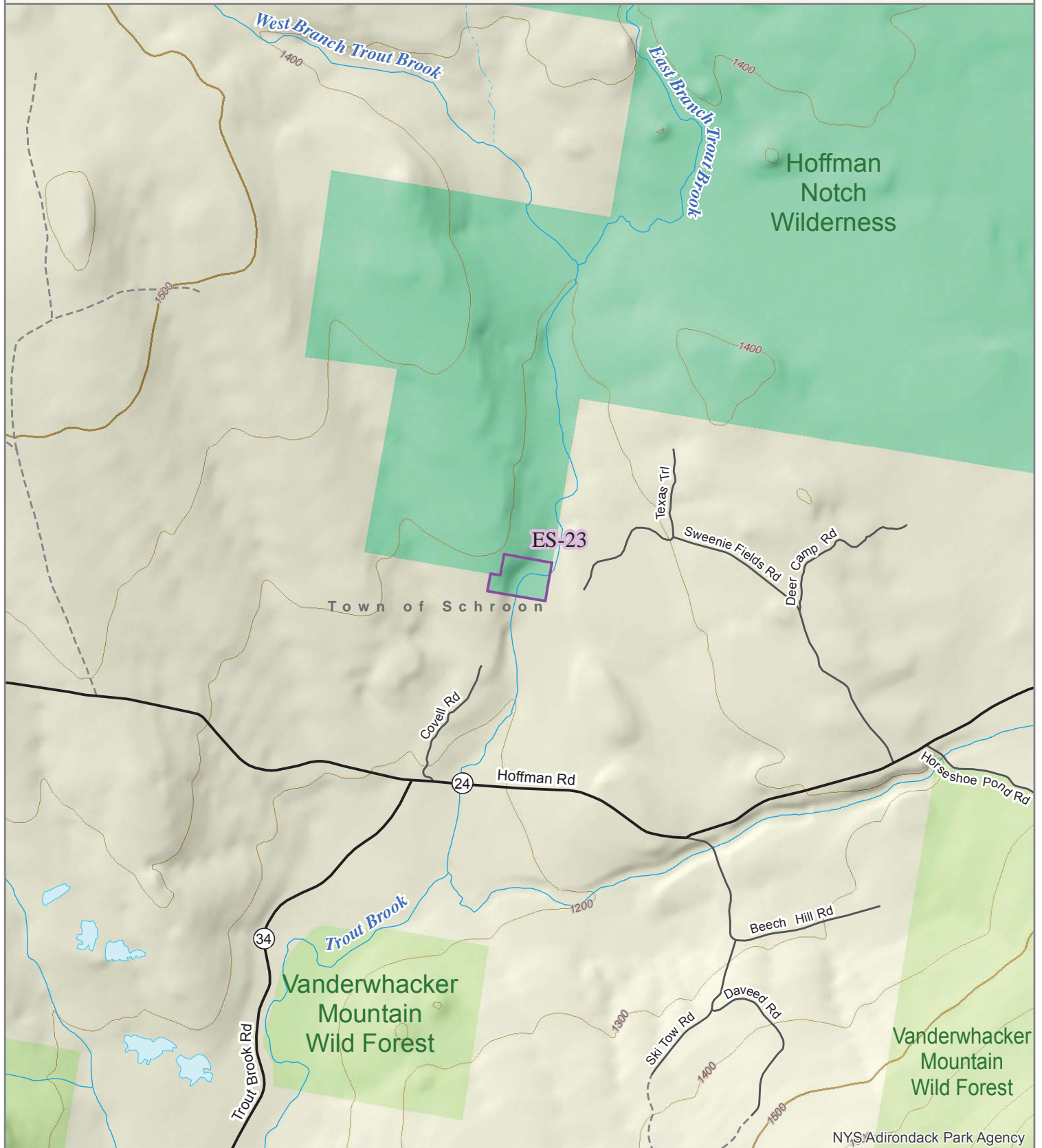
Proposed Unit: Hoffman Notch

Source: AFP 16-457.05

- | | |
|---------------------|------------------------|
| 2016 Classification | Wild Forest |
| Private | Intensive Use |
| Wilderness | Historic |
| Canoe Area | State Administrative |
| Primitive Area | Pending Classification |



1:20,000
0 2,500 5,000 Feet



ES-23

Schroon Lot
Town of Schroon, Essex County
Total Acres: 4.0
Proposed Classification: Wilderness

Non-conforming use(s): None
Deed Restrictions: None
Leases: None

This parcel abuts existing Forest Preserve land in the Hoffman Notch Wilderness. It is proposed to be classified as Wilderness and added to that unit.

ES-24

2016 Classification Package



Adirondack
Park Agency

Page 24 of 79
Print Date: 6/5/2017

Penninsula Trails LP

Town of North Elba

On Lake Placid Outlet Brook and Brewster Rd

Proposed Class: Wild Forest

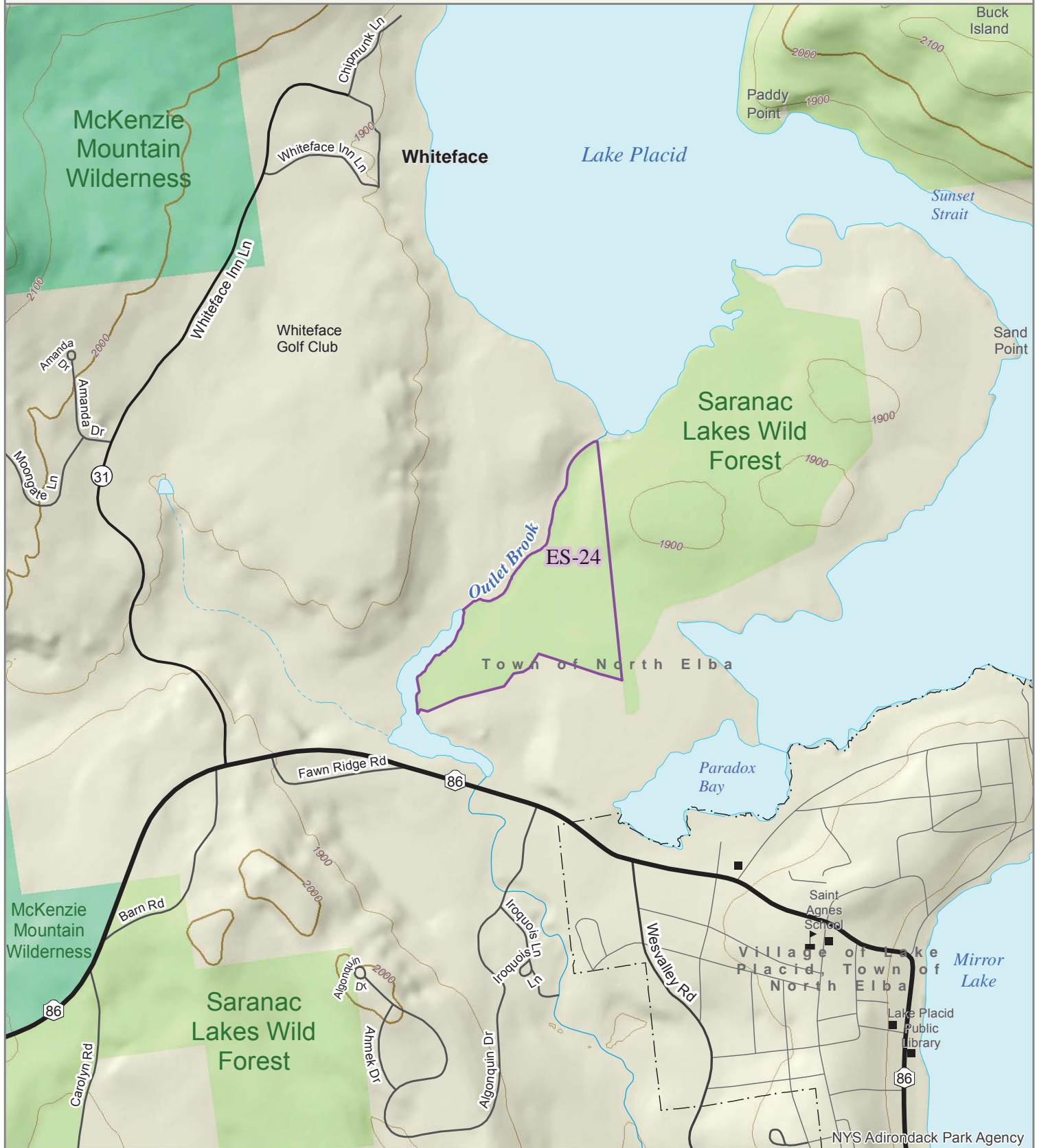
Proposed Unit: Saranac Lakes

Source: Map Correction

- | | |
|---------------------|------------------------|
| 2016 Classification | Wild Forest |
| Private | Intensive Use |
| Wilderness | Historic |
| Canoe Area | State Administrative |
| Primitive Area | Pending Classification |

1:20,000

0 2,500 5,000 Feet



ES-24

Penninsula Trails Lake Placid
Town of North Elba, Essex County
Total Acres: 43.5
Proposed Classification: Wild Forest

Non-conforming use(s): Possible power, water and sewer lines
Deed Restrictions: Unknown
Leases: None

This parcel abuts existing Forest Preserve land in the Saranac Lakes Wild Forest. It is proposed to be classified as Wild Forest and added to that unit.

ES-25

2016 Classification Package



Adirondack
Park Agency

Page 25 of 79
Print Date: 6/5/2017

Bullhead Pond Brook

Town of Minerva

Bullhead Pond Brook

Proposed Class: Wild Forest

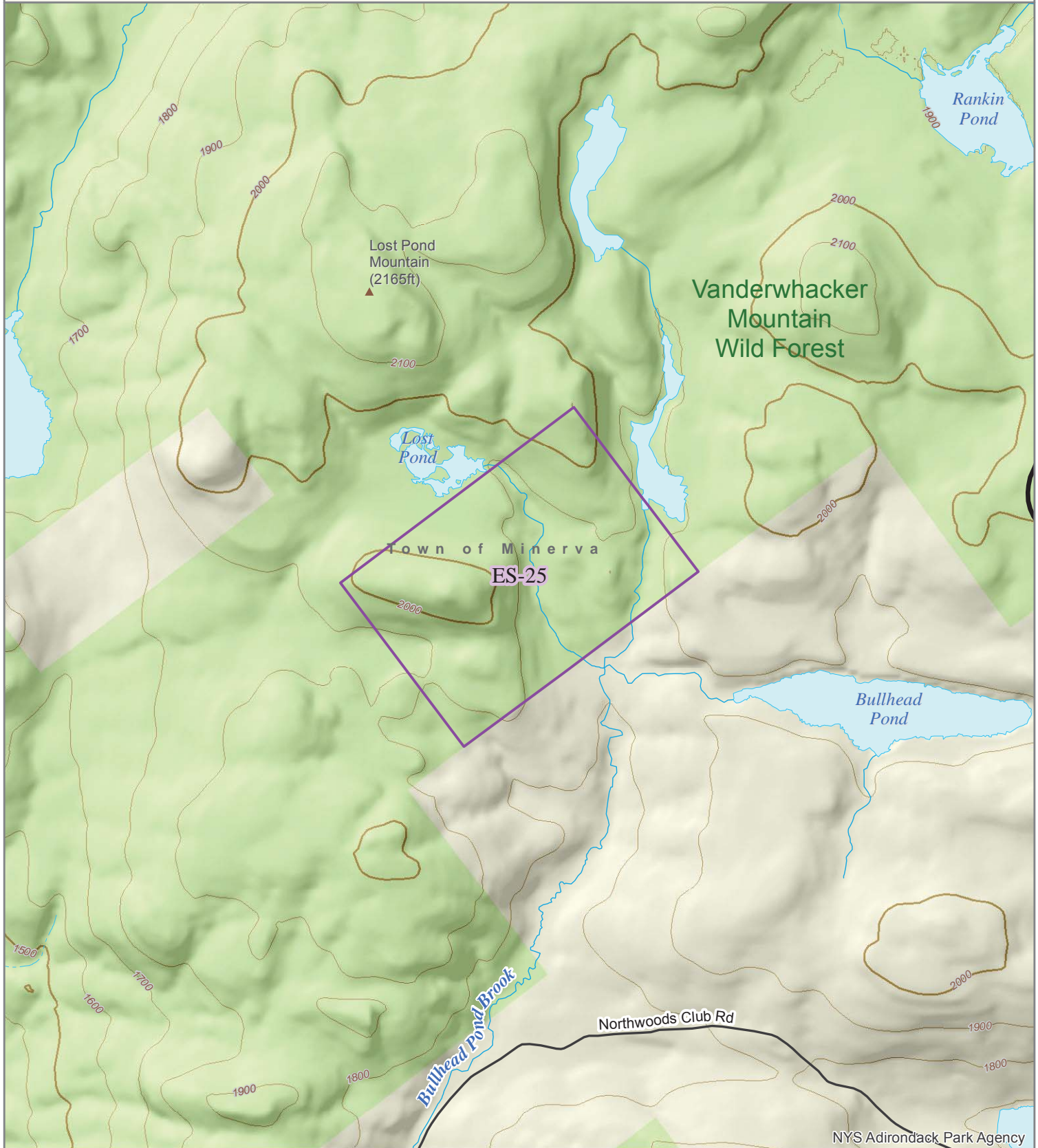
Proposed Unit: Vanderwhacker Mtn

Source: Map Correction

- | | |
|---------------------|------------------------|
| 2016 Classification | Wild Forest |
| Private | Intensive Use |
| Wilderness | Historic |
| Canoe Area | State Administrative |
| Primitive Area | Pending Classification |



1:20,000
0 2,500 5,000 Feet



ES-25

Bullhead Pond Brook
Town of Minerva, Essex County
Total Acres: 114
Proposed Classification: Wild Forest

Non-conforming use(s): None
Deed Restrictions: None
Leases: None

This parcel abuts existing Forest Preserve land in the Vanderwhacker Mountain Wild Forest. It is proposed to be classified as Wild Forest and added to the Vanderwhacker Mountain Wild Forest unit.

ES-26

2016 Classification Package



Adirondack
Park Agency

Page 26 of 79
Print Date: 6/5/2017

Palmer Pond

Town of North Hudson

Exit 29, Boreas Road and Palmer Pond

Proposed Class: Wild Forest

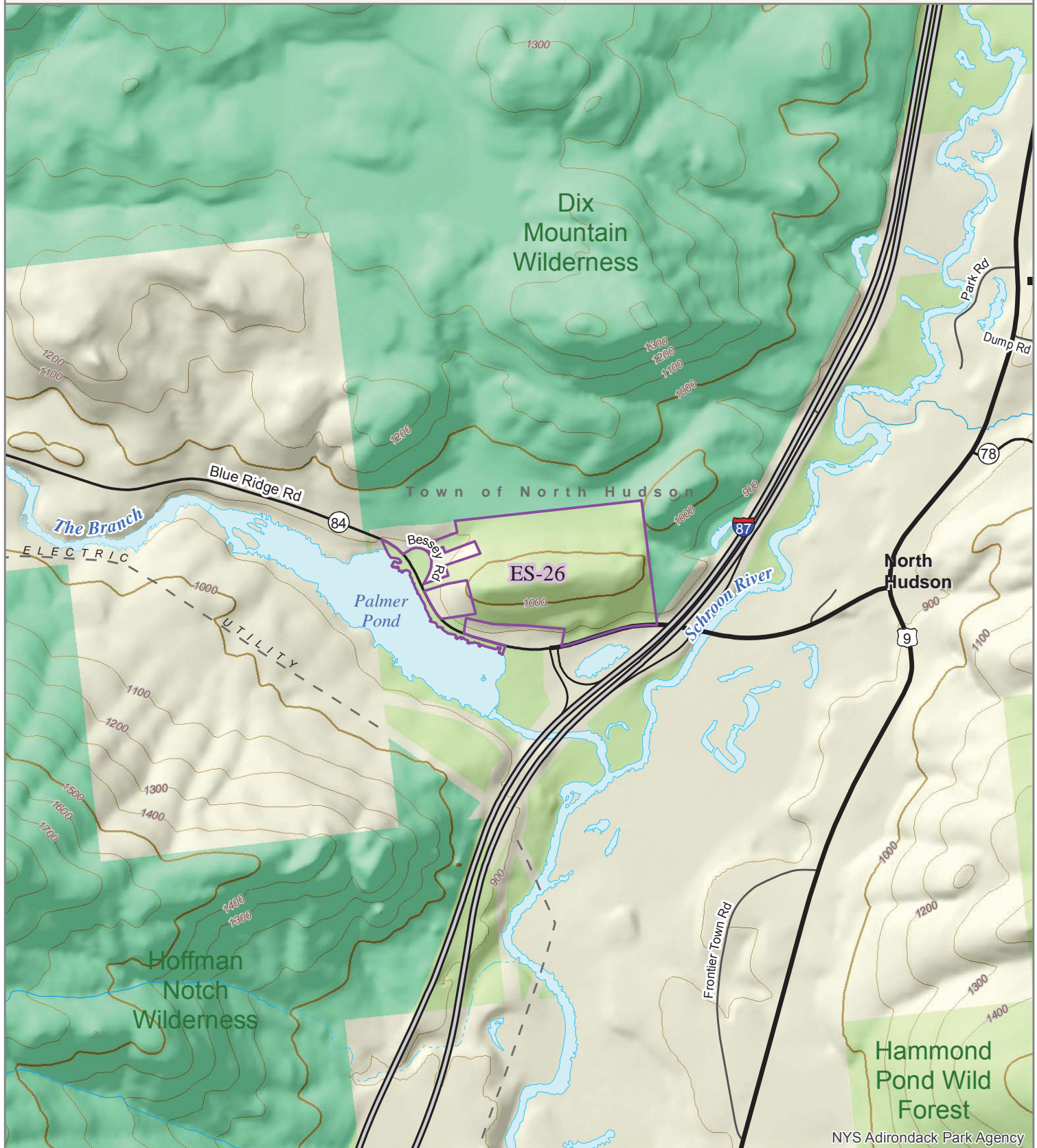
Proposed Unit: Hammond Pond

Source: Map Correction

- | | |
|---------------------|------------------------|
| 2016 Classification | Wild Forest |
| Private | Intensive Use |
| Wilderness | Historic |
| Canoe Area | State Administrative |
| Primitive Area | Pending Classification |



1:20,000
0 2,500 5,000 Feet



ES-26

Palmer Pond
Town of North Hudson, Essex County
Total Acres: 47
Proposed Classification: Wild Forest

Non-conforming use(s): None
Deed Restrictions: None
Leases: None

Although this parcel abuts existing Forest Preserve land in the Dix Mountain Wilderness, staff have determined its close proximity to the Blue Ridge Road (CR 2), the Northway, and the presence of a private Right-of-Way warrant classification as Wild Forest.

This parcel includes land between the Blue Ridge Road (CR 2) and Palmer Pond. The entire parcel is proposed to be classified as Wild Forest and added to the Vanderwhacker Mountain Wild Forest.

ES-27

2016 Classification Package



Adirondack
Park Agency

Page 27 of 79
Print Date: 6/5/2017

Niagara Brook Tract

Town of North Hudson

Former Finch land on Boreas Road

Proposed Class: Wilderness & Wild Forest

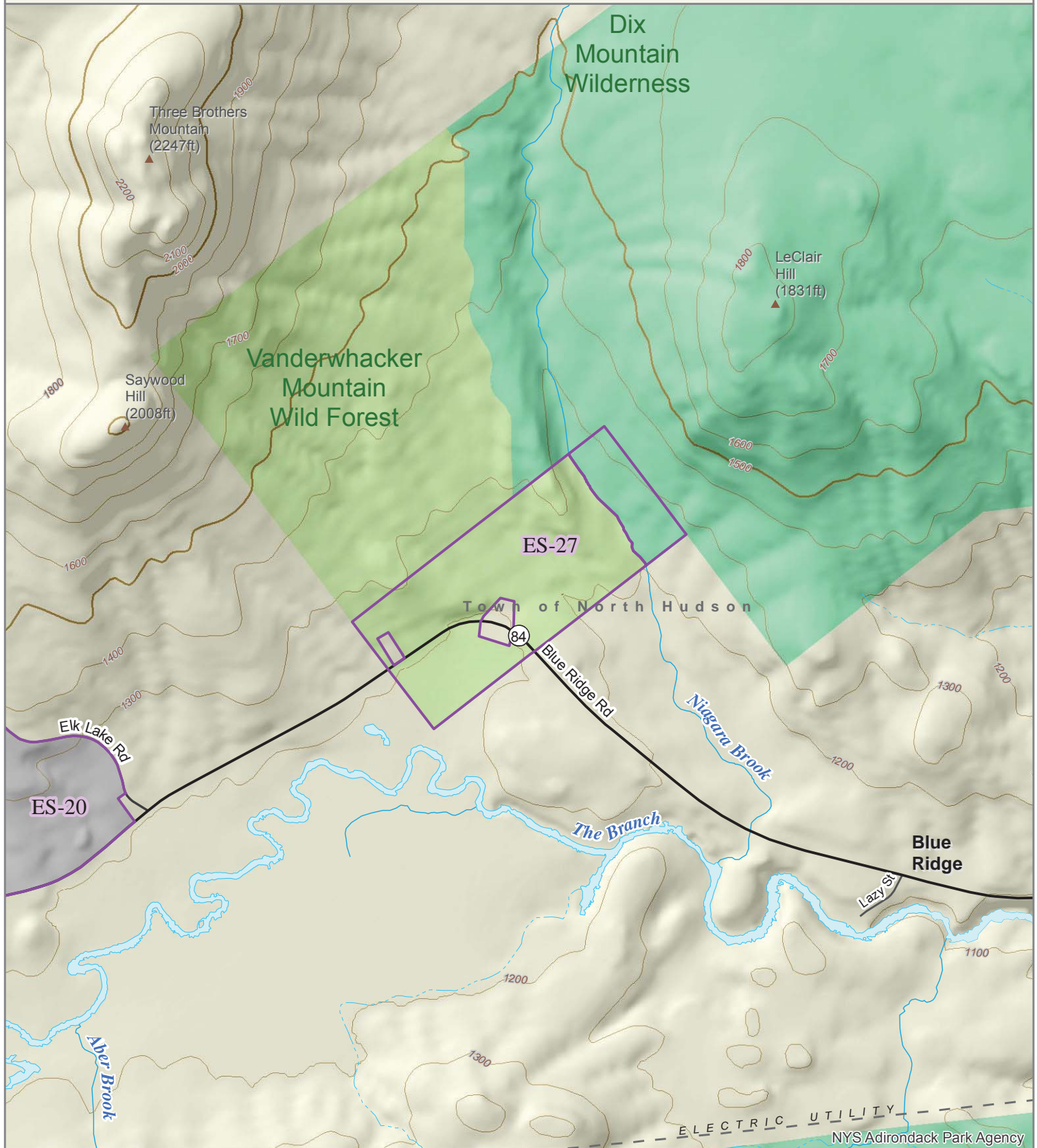
Proposed Unit: Dix Mtn & Vanderwhacker Mtn

Source: Former Finch

- | | |
|---------------------|------------------------|
| 2016 Classification | Wild Forest |
| Private | Intensive Use |
| Wilderness | Historic |
| Canoe Area | State Administrative |
| Primitive Area | Pending Classification |



1:20,000
0 2,500 5,000 Feet



ES-27

Niagara Brook
Town of North Hudson, Essex County
Total Acres: 78.8
Proposed Classification:
 Wilderness: 12.2 acres
 Wild Forest: 66.6 acres

Non-conforming use(s): None
Deed Restrictions: None
Leases: None

This parcel is bisected by the Blue Ridge Road (CR 2). The land south of the road is proposed to be classified as Wild Forest and added to the Vanderwhacker Mountain Wild Forest unit.

The land north of the road abuts both the Dix Mountain Wilderness and a section of land classified as Wild Forest. The property northeast of Niagara Brook is proposed to be classified as Wilderness and added to the the High Peaks. The Dix Mountain Wilderness will be combined into the High Peaks Wilderness with this action.. The property southwest of Niagara Brook is proposed to be classified as Wild Forest and added to the Vanderwhacker Mountain Wild Forest.

Staff considered an alternative which involved classifying all of the lands north of the Boreas Road, as well as the land currently in the Vanderwhacker Mountain Wild Forest, as Wilderness. This alternative was rejected when it was discovered that easement lands northwest of this tract, in the vicinity of Three Bothers Mountain, have retained rights for a snowmobile trail. This area might be needed for a Community Connector trail between Newcomb and North Hudson and a Wilderness classification would have prevented this use. Should the Community Connector trail be located south of the Boreas Road, reclassification of these lands to Wilderness should be re-evaluated.

ES-28

2016 Classification Package



Adirondack
Park Agency

Page 28 of 79
Print Date: 6/5/2017

DOT Chesterfield

Town of Chesterfield

DOT Maintenance Area Rt 22 Chesterfield

Proposed Class: State Administrative

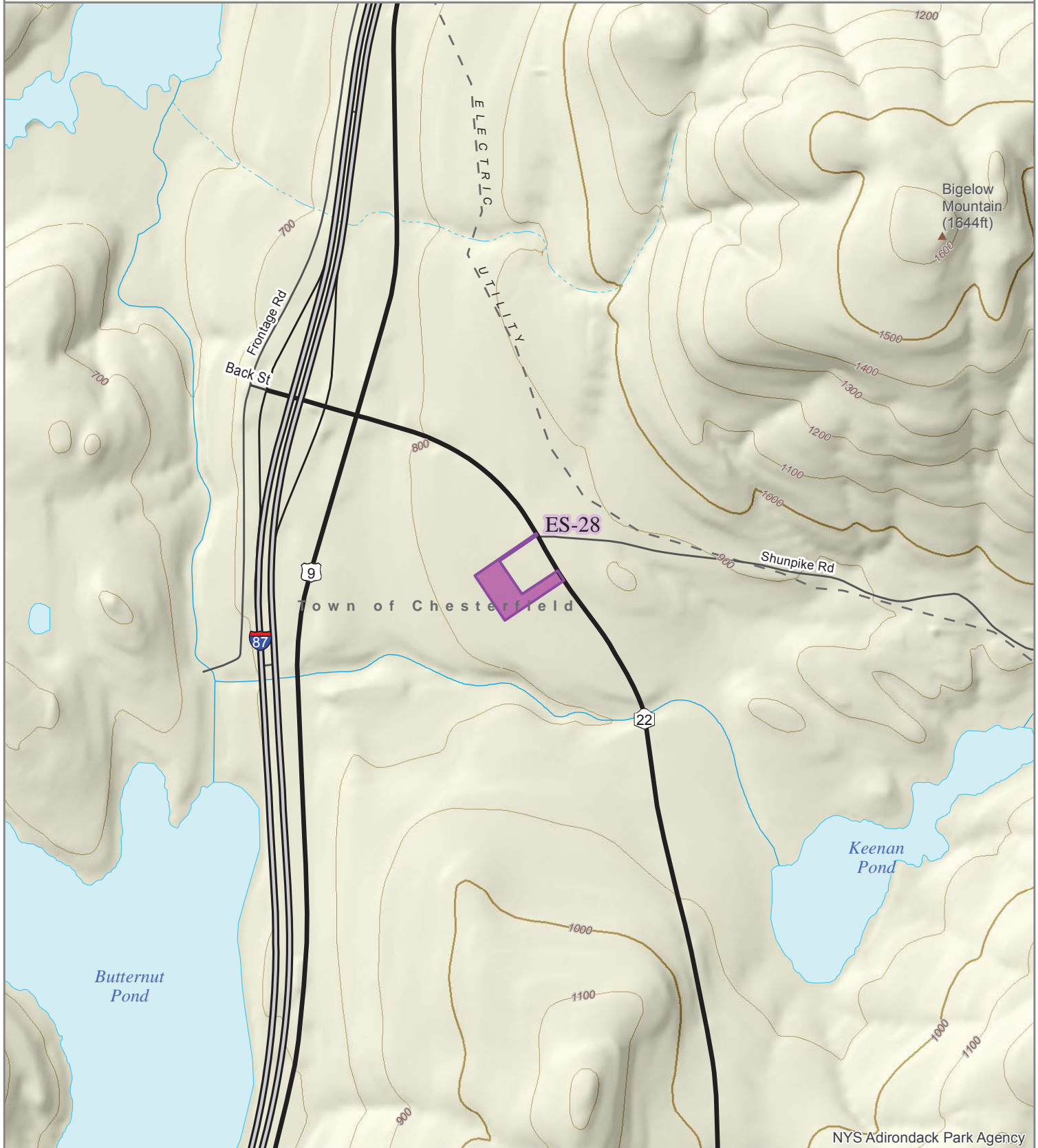
Proposed Unit: DOT

Source: Map Correction

- | | |
|---------------------|------------------------|
| 2016 Classification | Wild Forest |
| Private | Intensive Use |
| Wilderness | Historic |
| Canoe Area | State Administrative |
| Primitive Area | Pending Classification |

1:20,000

0 2,500 5,000 Feet



ES-28

DOT Chesterfield

Town of Chesterfield, Essex County

Total Acres: 4.0

Proposed Classification: State Administrative

Non-conforming use(s): None

Deed Restrictions: None

Leases: None

This parcel is an existing DOT maintenance facility and is proposed to be classified as State Administrative.

ES-29

2016 Classification Package



Adirondack
Park Agency

Page 29 of 79
Print Date: 6/5/2017

Belfry Mountain

Town of Moriah

Belfry Mountain Fire Tower

Proposed Class: Wild Forest

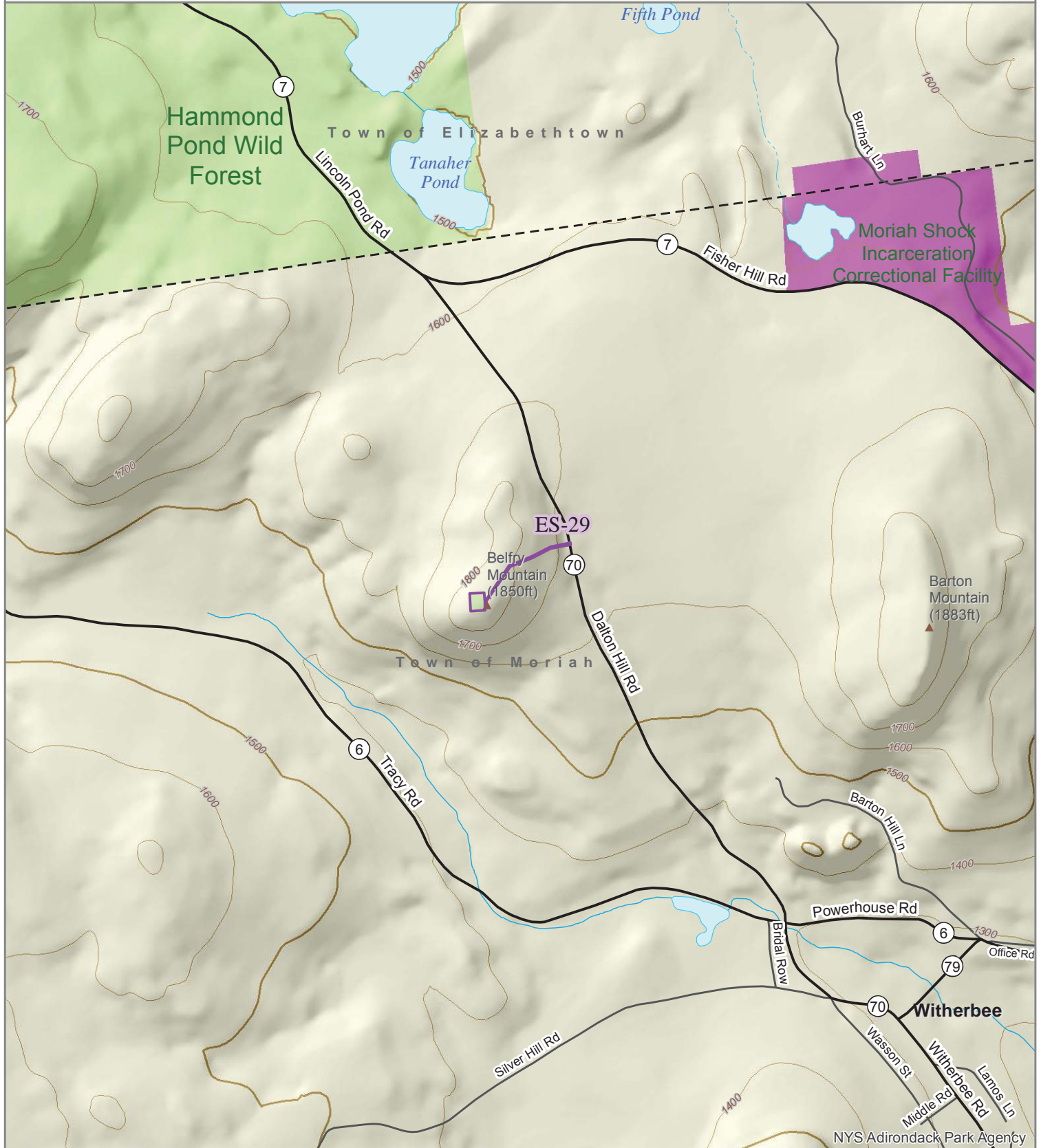
Proposed Unit: Hammond Pond

Source: Map Correction

- | | |
|---------------------|------------------------|
| 2016 Classification | Wild Forest |
| Private | Intensive Use |
| Wilderness | Historic |
| Canoe Area | State Administrative |
| Primitive Area | Pending Classification |



1:20,000
0 2,500 5,000 Feet



ES-29

Belfry Mountain

Town of Moriah, Essex County

Total Acres: 0.82

Proposed Classification: Wild Forest

Non-conforming use(s): None

Deed Restrictions: None

Leases: None

This detached parcel includes a road and a fire tower on Belfry Mountain. It is proposed to be classified as Wild Forest and added to the Hammond Pond Wild Forest unit.

FL-01, HM-10

2016 Classification Package



Adirondack
Park Agency

Page 30 of 79
Print Date: 6/5/2017

Benson Road

Town of Benson, Town of Mayfield

Former Finch land

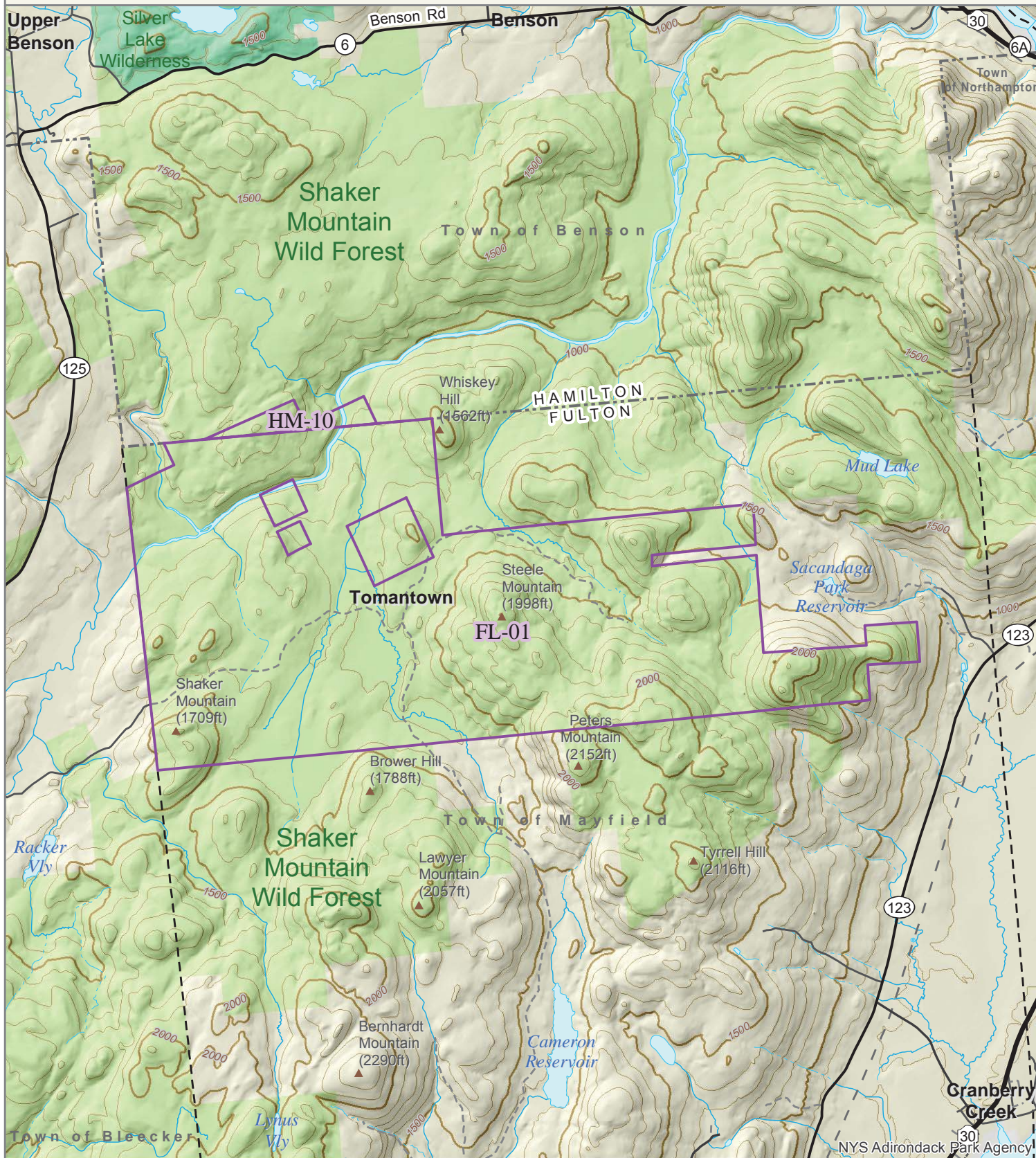
Proposed Class: Wild Forest

Proposed Unit: Shaker Mountain

Source: AFP 18-210A

- | | |
|---------------------|------------------------|
| 2016 Classification | Wild Forest |
| Private | Intensive Use |
| Wilderness | Historic |
| Canoe Area | State Administrative |
| Primitive Area | Pending Classification |

1:70,000
0 2,500 5,000 Feet



FL-01/ HM-10

Benson Road
Town of Mayfield, Fulton County
Total Acres: 3,895.5
Proposed Classification: Wild Forest

Non-conforming use(s): None
Deed Restrictions: None
Leases: Yes

The Benson Road (aka Tomantown) tract is approximately 3,895 acres in size. Lands classified as Wild Forest abut the north and south sides of the tract. Lands classified as Wild Forest were inholdings prior to the State acquiring this tract. The entire tract is proposed to be classified as Wild Forest and added to the Shaker Mountain Wild Forest unit.

Staff considered an alternative which involved classifying a southern portion of the land Wild Forest and a northern portion as Wilderness. The dividing line between the Wild Forest and the Wilderness Areas would include Benson Road and a woods road that connects Tomantown Road to Warner Hill Road Extension. The Tomantown Road is currently used as a snowmobile trail. This alternative proposed that lands currently classified as Wild Forest, north of the Benson Road Tract, would be reclassified as Wilderness and a new Wilderness Area would be created.

Evaluation of the four criteria identified for determining classification, particularly the physical and biological characteristics, lead to a determination that Wild Forest is the appropriate classification. This tract does not have shallow, sensitive soils, steep slopes, high elevations, or extensive wetlands or other unique natural communities.

FR-01

2016 Classification Package



Adirondack
Park Agency

Page 31 of 79
Print Date: 6/5/2017

Horseshoe Pond

Town of Duane

On Horseshoe Pond & St Rt 30

Proposed Class: Wild Forest

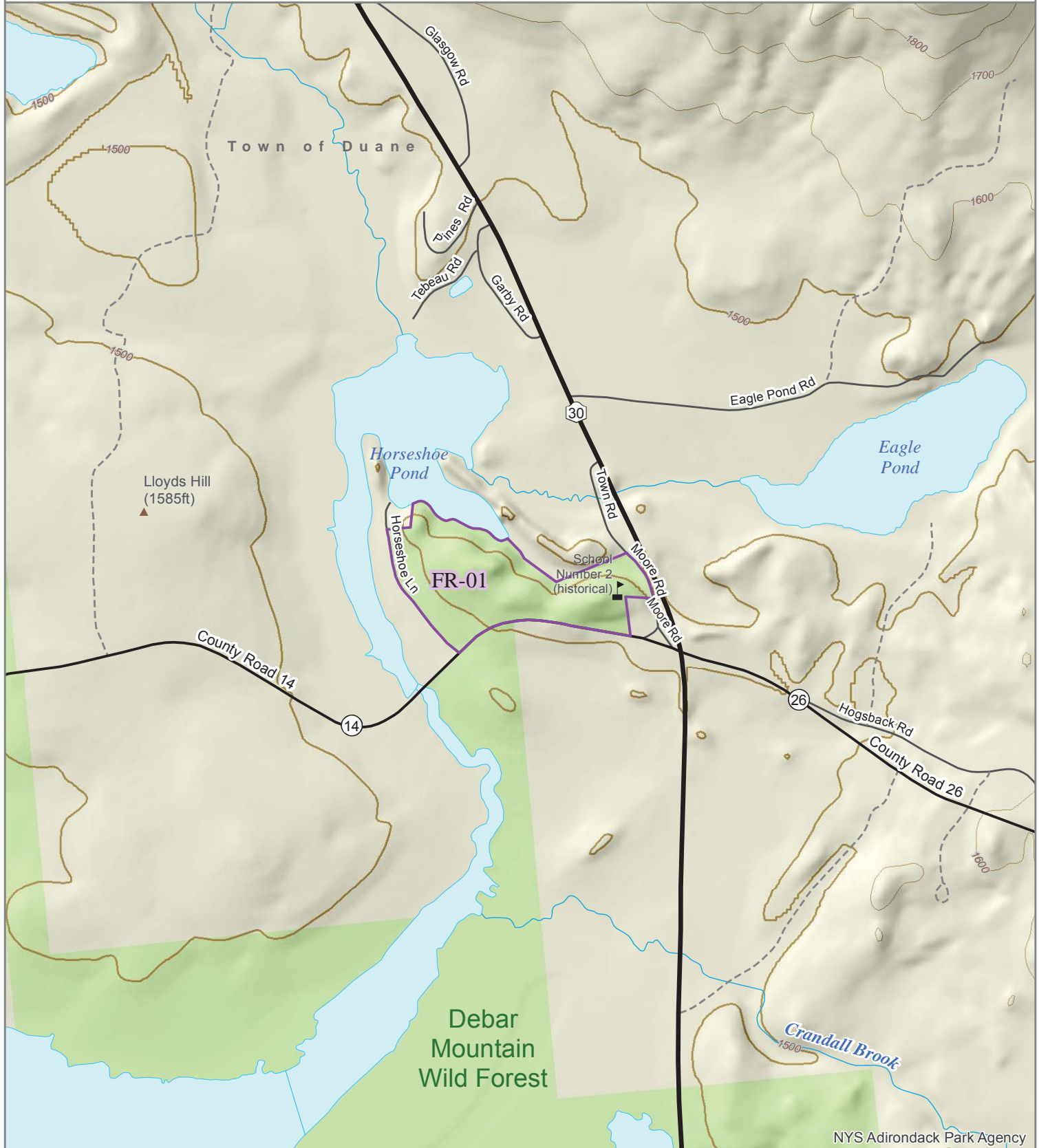
Proposed Unit: Debar Mountain

Source: Map Correction

- | | |
|---------------------|------------------------|
| 2016 Classification | Wild Forest |
| Private | Intensive Use |
| Wilderness | Historic |
| Canoe Area | State Administrative |
| Primitive Area | Pending Classification |

1:20,000

0 2,500 5,000 Feet



FR-01

Horseshoe Pond
Town of Duane, Franklin County
Total Acres: 36.5
Proposed Classification: Wild Forest

Non-conforming use(s): None
Deed Restrictions: None
Leases: None

This detached parcel is proposed to be classified as Wild Forest. This parcel would be added to the Debar Mountain Wild Forest unit.

FR-02

2016 Classification Package



Adirondack
Park Agency

Page 32 of 79
Print Date: 6/5/2017

Long Pond Mountain

Town of Duane, Town of Santa Clara

Long Pond Mtn, Deer River

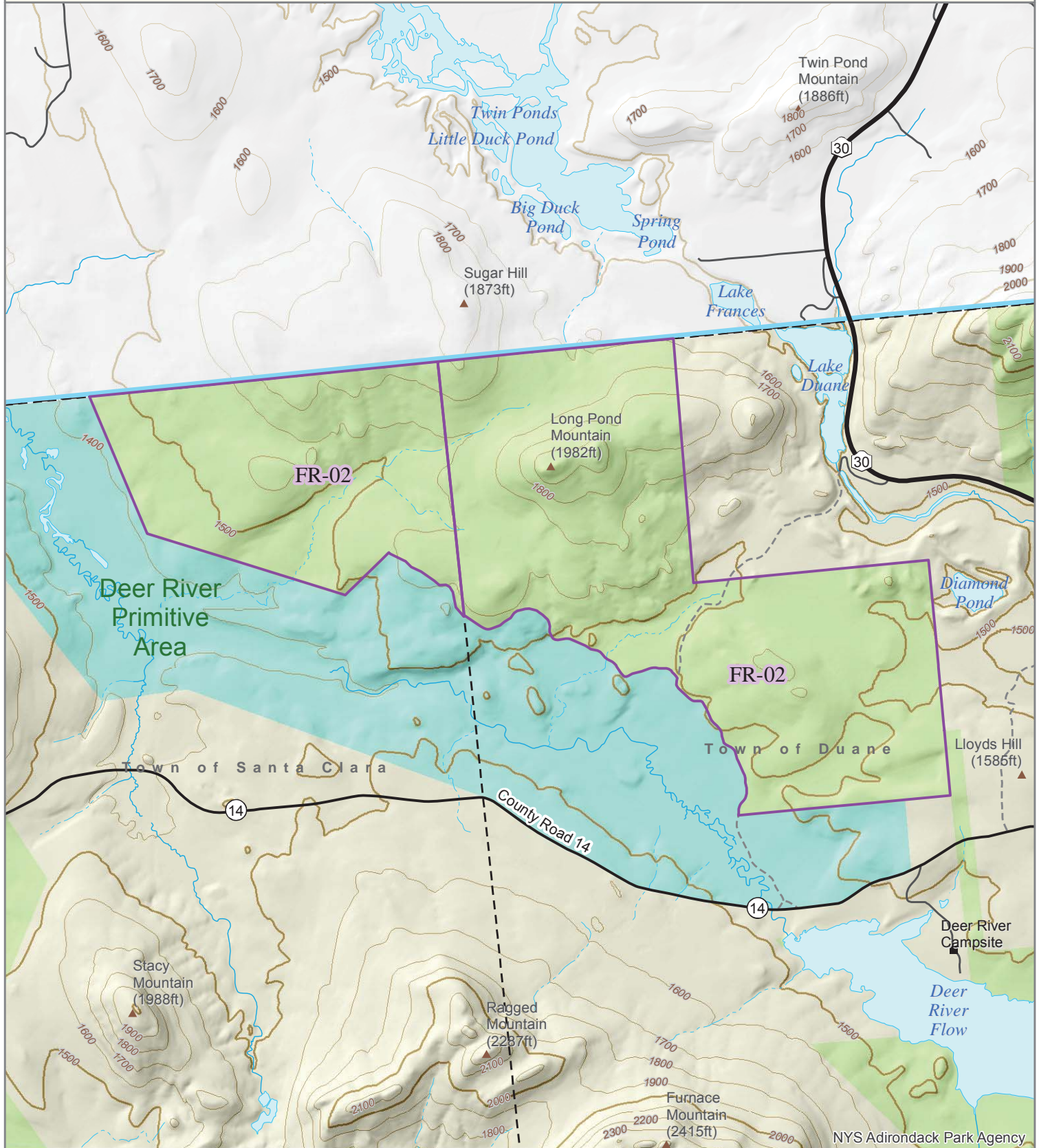
Proposed Class: Wild Forest

Proposed Unit: Debar Mountain

Source: AFP 17-231B

- | | |
|---------------------|------------------------|
| 2016 Classification | Wild Forest |
| Private | Intensive Use |
| Wilderness | Historic |
| Canoe Area | State Administrative |
| Primitive Area | Pending Classification |

1:50,000
0 2,500 5,000 Feet



FR-02

Long Pond Mountain
Towns of Duane & Santa Clara, Franklin County
Total Acres: 2,141.82
Proposed Classification: Wild Forest

Non-conforming use(s): None
Deed Restrictions: None
Leases: None

This land abuts the Deer River Primitive Area. Deer River Primitive Area was classified as Primitive due to its ecologically sensitive habitat that requires Wilderness management. The Deer River Primitive Area (1,870 acres) was not large enough to be classified as Wilderness.

The additional abutting lands do not create an area large enough to be designated Wilderness (10,000 acres), nor are they part of the sensitive ecosystem associated with the Deer River Primitive Area which require Wilderness management. The unclassified parcels also have retained motorized access rights which also preclude Wilderness classification.

The unclassified parcels are proposed to be classified as Wild Forest and added to the Debar Mountain Wild Forest unit.

FR-03, FR-04, FR-05, FR-06 2016 Classification Package



Adirondack
Park Agency

Page 33 of 79
Print Date: 6/5/2017

Saint Regis River

Town of Waverly

On Saint Regis River

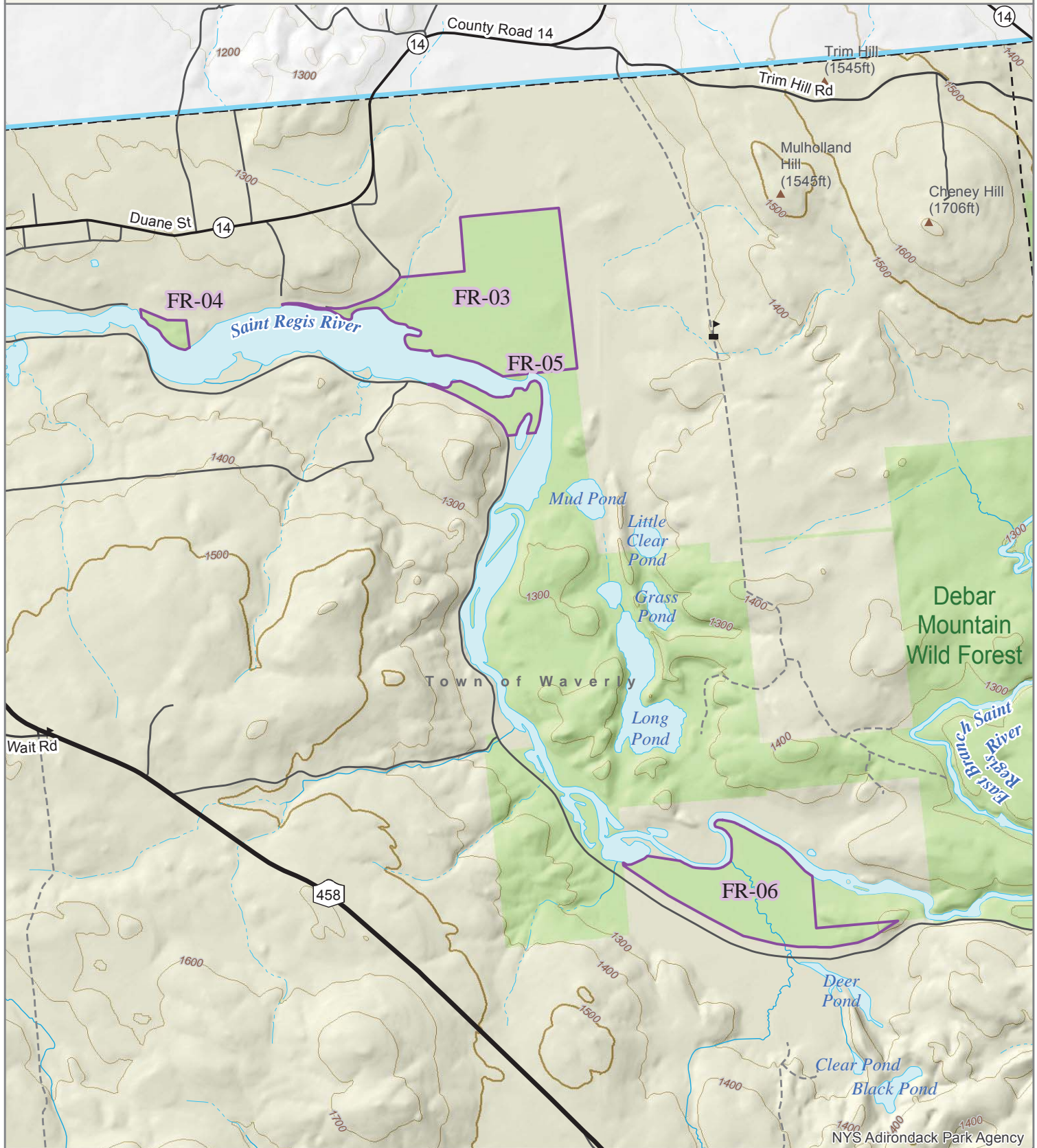
Proposed Class: Wild Forest

Proposed Unit: Debar Mountain

Source: Map Correction

- | | |
|---------------------|------------------------|
| 2016 Classification | Wild Forest |
| Private | Intensive Use |
| Wilderness | Historic |
| Canoe Area | State Administrative |
| Primitive Area | Pending Classification |

1:40,000
0 2,500 5,000 Feet



FR-03

Saint Regis River

Town of Waverly, Franklin County

Total Acres: 166

Proposed Classification: Wild Forest

Non-conforming use(s): None

Deed Restrictions: None

Leases: None

This parcel abuts existing Forest Preserve land in the Debar Mountain Wild Forest. It is proposed to be classified as Wild Forest and added to the Debar Mountain Wild Forest unit.

FR-04

Saint Regis River

Town of Waverly, Franklin County

Total Acres: 6.7

Proposed Classification: Wild Forest

Non-conforming use(s): None

Deed Restrictions: None

Leases: None

This detached parcel is proposed to be classified as Wild Forest. This parcel would be added to the Debar Mountain Wild Forest unit.

FR-05

Saint Regis River

Town of Waverly, Franklin County

Total Acres: 18.8

Proposed Classification: Wild Forest

Non-conforming use(s): None

Deed Restrictions: None

Leases: None

This detached parcel is proposed to be classified as Wild Forest. This parcel would be added to the Debar Mountain Wild Forest unit.

FR-06

Saint Regis River

Town of Waverly, Franklin County

Total Acres: 98.8

Proposed Classification: Wild Forest

Non-conforming use(s): None

Deed Restrictions: None

Leases: None

This parcel abuts existing Forest Preserve land in the Debar Mountain Wild Forest. It is proposed to be classified as Wild Forest and added to the Debar Mountain Wild Forest.

FR-07

2016 Classification Package



Adirondack
Park Agency

Page 34 of 79
Print Date: 6/5/2017

St Rt 3 Franklin DOT

Town of Franklin

DOT Rt 3 Maintenance Facility

Proposed Class: State Administrative

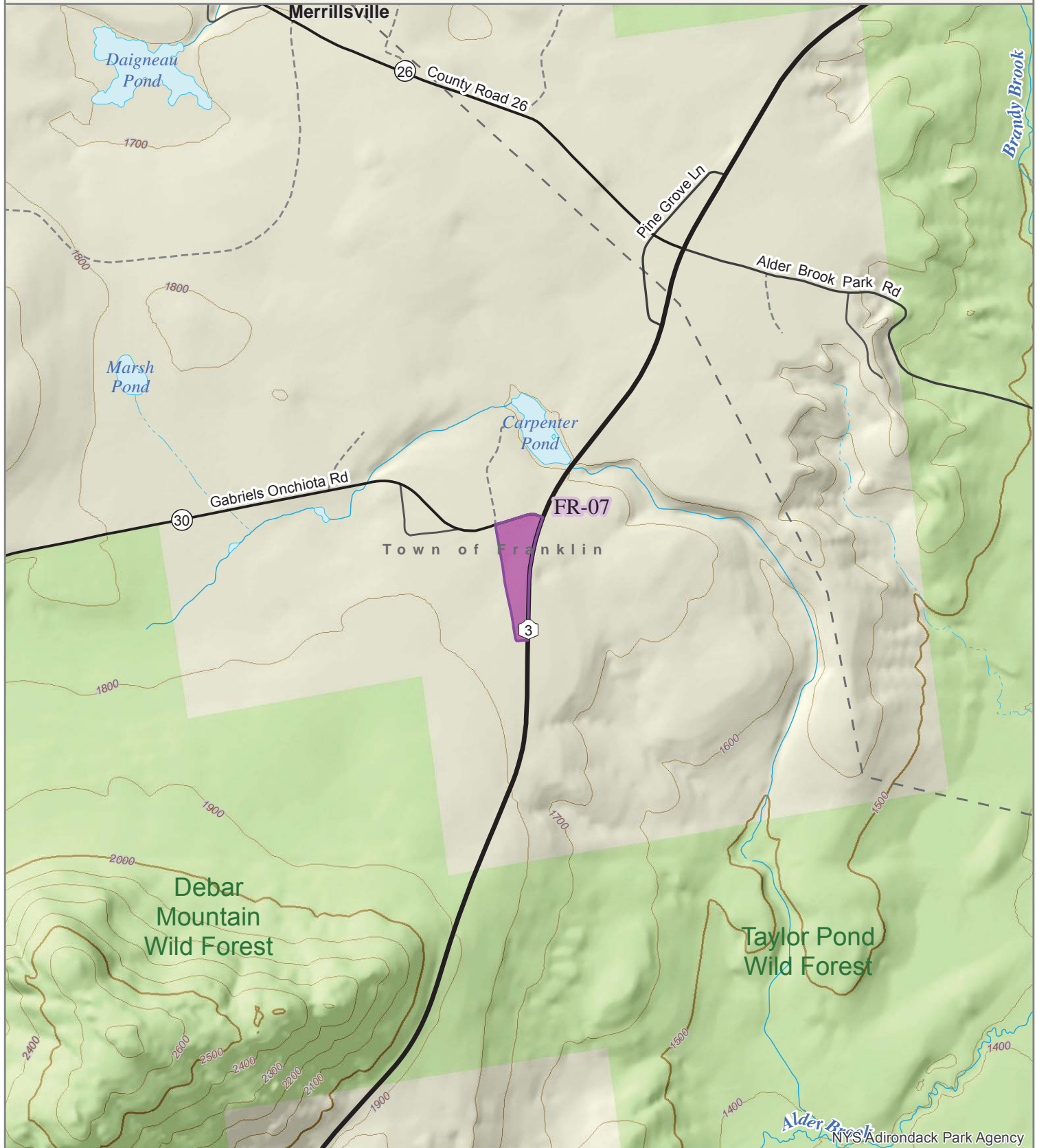
Proposed Unit: DOT

Source: Map Correction

- | | |
|---------------------|------------------------|
| 2016 Classification | Wild Forest |
| Private | Intensive Use |
| Wilderness | Historic |
| Canoe Area | State Administrative |
| Primitive Area | Pending Classification |

1:30,000

0 2,500 5,000 Feet



FR-07

NYS Route 3 Franklin DOT
Town of Franklin, Franklin County
Total Acres: 13.6
Proposed Classification: State Administrative

Non-conforming use(s): None
Deed Restrictions: None
Leases: None

This parcel is an existing DOT maintenance facility and is proposed to be classified as State Administrative.

FR-08

2016 Classification Package



Adirondack
Park Agency

Page 35 of 79
Print Date: 6/5/2017

Spitfire Lake

Town of Brighton

Isolated parcel on Spitfire Lake

Proposed Class: Wild Forest

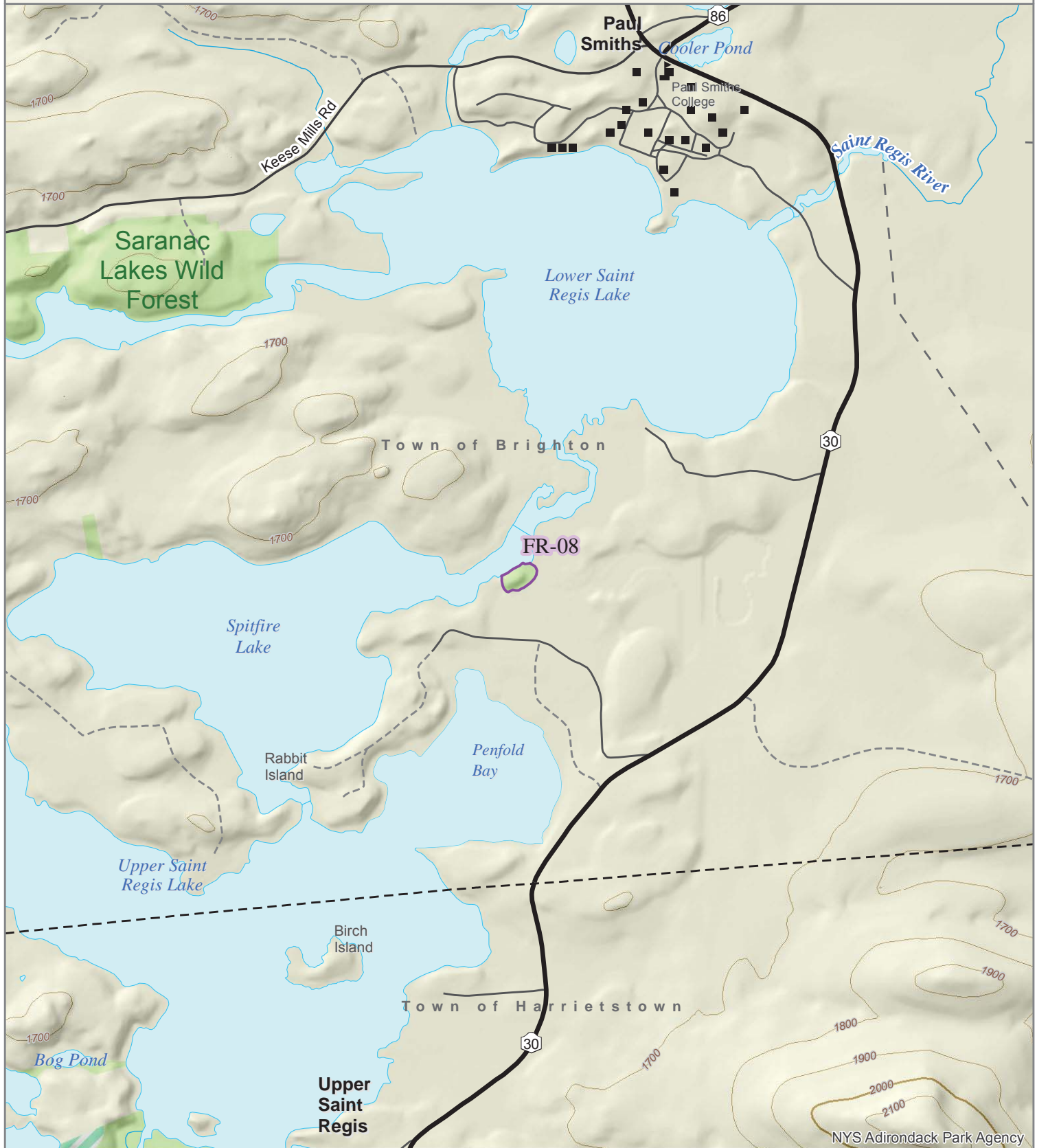
Proposed Unit: Saranac Lakes

Source: Map Correction

- | | |
|---------------------|------------------------|
| 2016 Classification | Wild Forest |
| Private | Intensive Use |
| Wilderness | Historic |
| Canoe Area | State Administrative |
| Primitive Area | Pending Classification |



1:30,000
0 2,500 5,000 Feet



FR-08

Spitfire Lake

Town of Brighton, Franklin County

Total Acres: 2.8

Proposed Classification: Wild Forest

Non-conforming use(s): None

Deed Restrictions: None

Leases: None

This detached parcel is proposed to be classified as Wild Forest. This parcel would be added to the Saranac Lakes Wild Forest unit.

FR-09

2016 Classification Package



Adirondack
Park Agency

Page 36 of 79
Print Date: 6/5/2017

Popple Island

Town of Bellmont

Island on Mountain View Lake

Proposed Class: Wild Forest

Proposed Unit: Chazy Highlands

Source: AFP 17-258

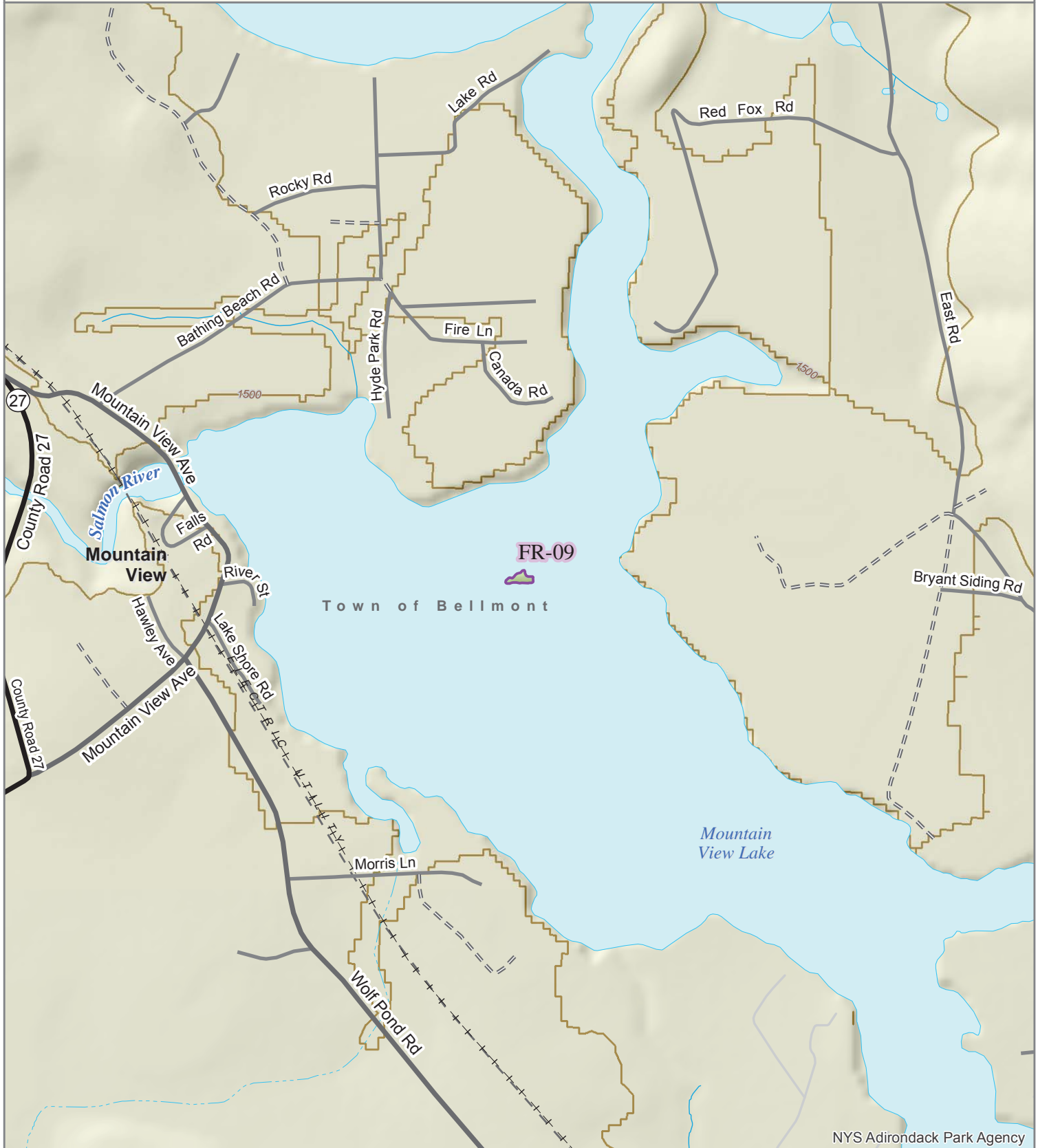
- | | |
|---------------------|------------------------|
| 2016 Classification | Wild Forest |
| Private | Intensive Use |
| Wilderness | Historic |
| Canoe Area | State Administrative |
| Primitive Area | Pending Classification |

1:12,000

0

2,500

5,000 Feet



FR-09

Popple Island

Town of Belmont, Franklin County

Total Acres: 0.14

Proposed Classification: Wild Forest

Non-conforming use(s): None

Deed Restrictions: None

Leases: None

This island parcel is proposed to be classified as Wild Forest. This parcel would be added to the Chazy Highlands Wild Forest unit.

HM-01

Museum

Town of Indian Lake

Isolated parcel adjacent to Adk Museum

Proposed Class: Wild Forest

Proposed Unit: Sargent Ponds

Source: Map Correction

2016 Classification Package



Adirondack
Park Agency

Page 37 of 79
Print Date: 6/5/2017

- | | |
|---------------------|------------------------|
| 2016 Classification | Wild Forest |
| Private | Intensive Use |
| Wilderness | Historic |
| Canoe Area | State Administrative |
| Primitive Area | Pending Classification |



1:20,000
0 2,500 5,000 Feet



HM-01

Museum

Town of Indian Lake, Hamilton County

Total Acres: 0.35

Proposed Classification: Wild Forest

Non-conforming use(s): None

Deed Restrictions: None

Leases: None

This detached parcel is proposed to be classified as Wild Forest. This parcel would be added to the Sargent Ponds Wild Forest unit.

HM-02, HM-03

2016 Classification Package



Adirondack
Park Agency

Page 38 of 79
Print Date: 6/5/2017

Cedar Ridge, Township 33

Town of Indian Lake

Adjacent to Blue Ridge Wilderness

Proposed Class: Wilderness

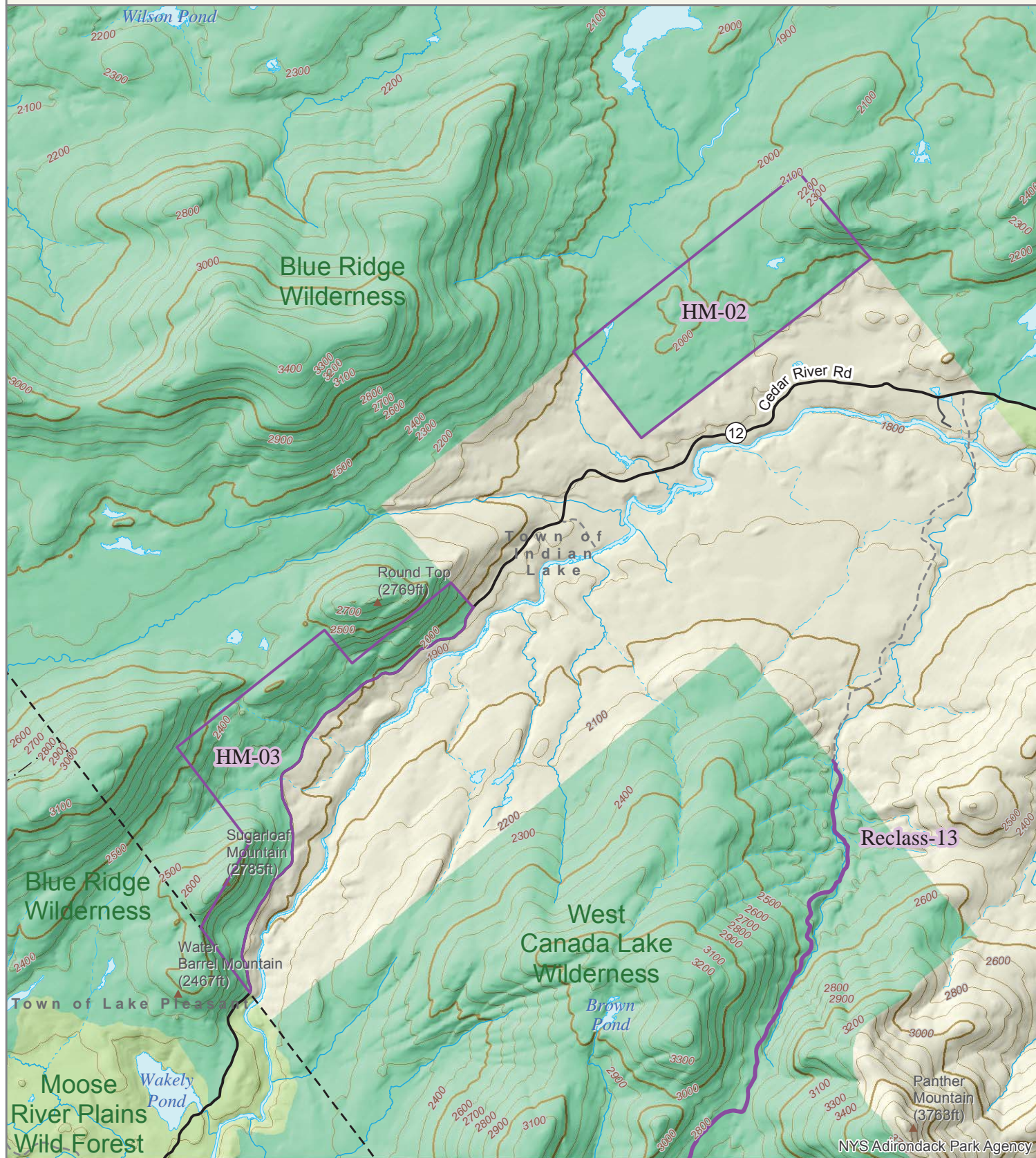
Proposed Unit: Blue Ridge

Source: AFP 21-317, AFP 21-318A

- | | |
|---------------------|------------------------|
| 2016 Classification | Wild Forest |
| Private | Intensive Use |
| Wilderness | Historic |
| Canoe Area | State Administrative |
| Primitive Area | Pending Classification |

1:60,000

0 2,500 5,000 Feet



HM-02

Cedar Ridge
Town of Indian Lake, Hamilton County
Total Acres: 548
Proposed Classification: Wilderness

Non-conforming use(s): None
Deed Restrictions: None
Leases: Yes

This parcel abuts existing Forest Preserve land in the Blue Ridge Wilderness. It is proposed to be classified as Wilderness and added to that unit.

HM-03

Township 33
Town of Indian Lake, Hamilton County
Total Acres: 465
Proposed Classification: Wilderness

Non-conforming use(s): None
Deed Restrictions: None
Leases: Yes

This parcel abuts existing Forest Preserve land in the Blue Ridge Wilderness. It is proposed to be classified as Wilderness and added to that unit.

HM-04

Buell Valley

Town of Indian Lake

Adjacent to West Canada Lake Wilderness

Proposed Class: Wilderness

Proposed Unit: West Canada Lake

Source: AFP 21-319

2016 Classification Package

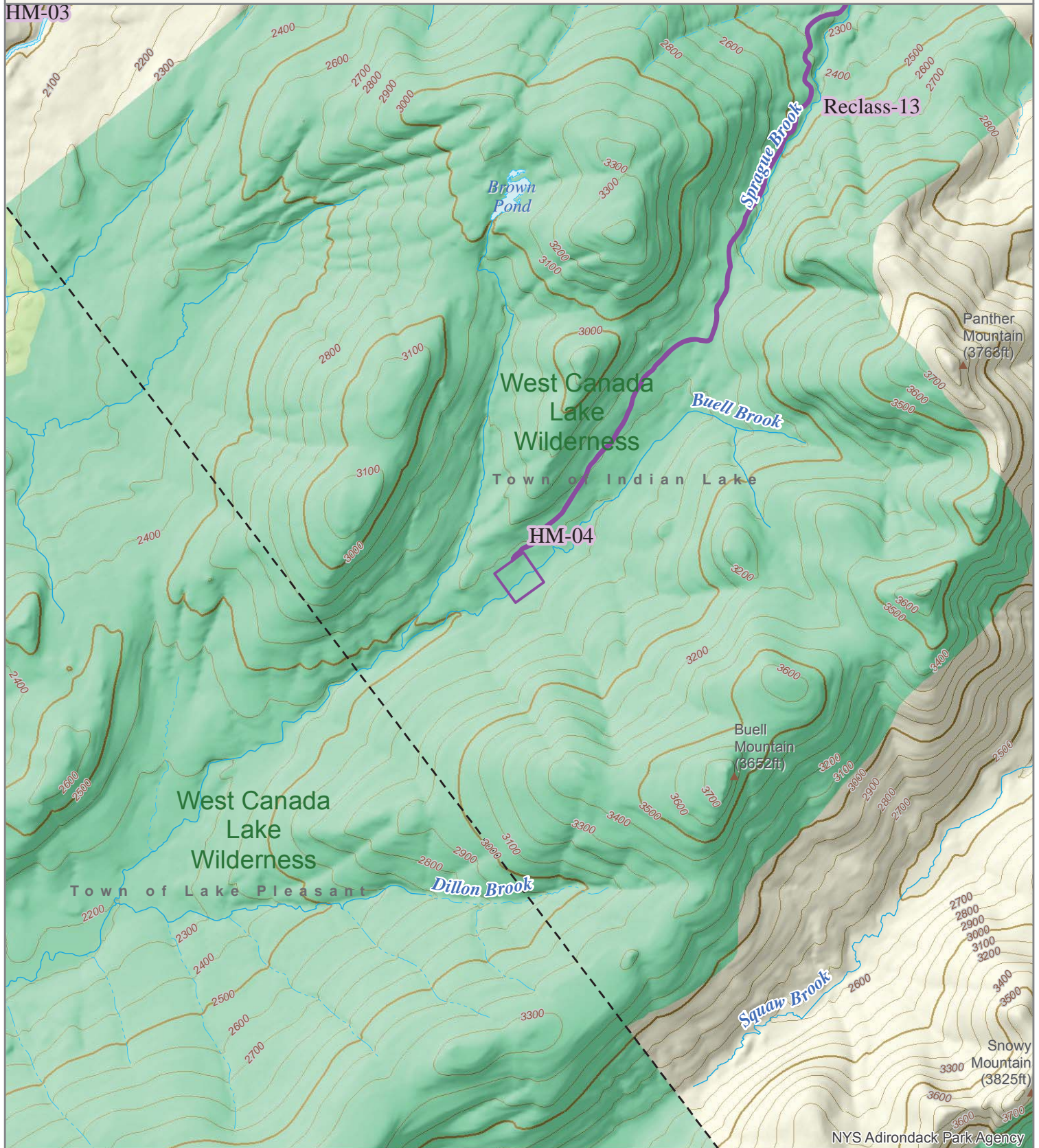


Adirondack
Park Agency

Page 39 of 79
Print Date: 6/5/2017

- | | |
|---------------------|------------------------|
| 2016 Classification | Wild Forest |
| Private | Intensive Use |
| Wilderness | Historic |
| Canoe Area | State Administrative |
| Primitive Area | Pending Classification |

1:40,000
0 2,500 5,000 Feet



HM-04

Buell Valley
Town of Indian Lake, Hamilton County
Total Acres: 9.7
Proposed Classification: Wilderness

Non-conforming use(s): None
Deed Restrictions: None
Leases: Yes

This parcel is an inholding within the Blue Ridge Wilderness. It is proposed to be classified as Wilderness and added to that unit. The Primitive Area (corridor) that leads to the inholding will automatically be reclassified as Wilderness once the leases expire.

HM-05

2016 Classification Package



Adirondack
Park Agency

Page 40 of 79
Print Date: 6/5/2017

Good Luck Tract

Town of Indian Lake

Adjacent to Wilderness & WF, St Rt 28

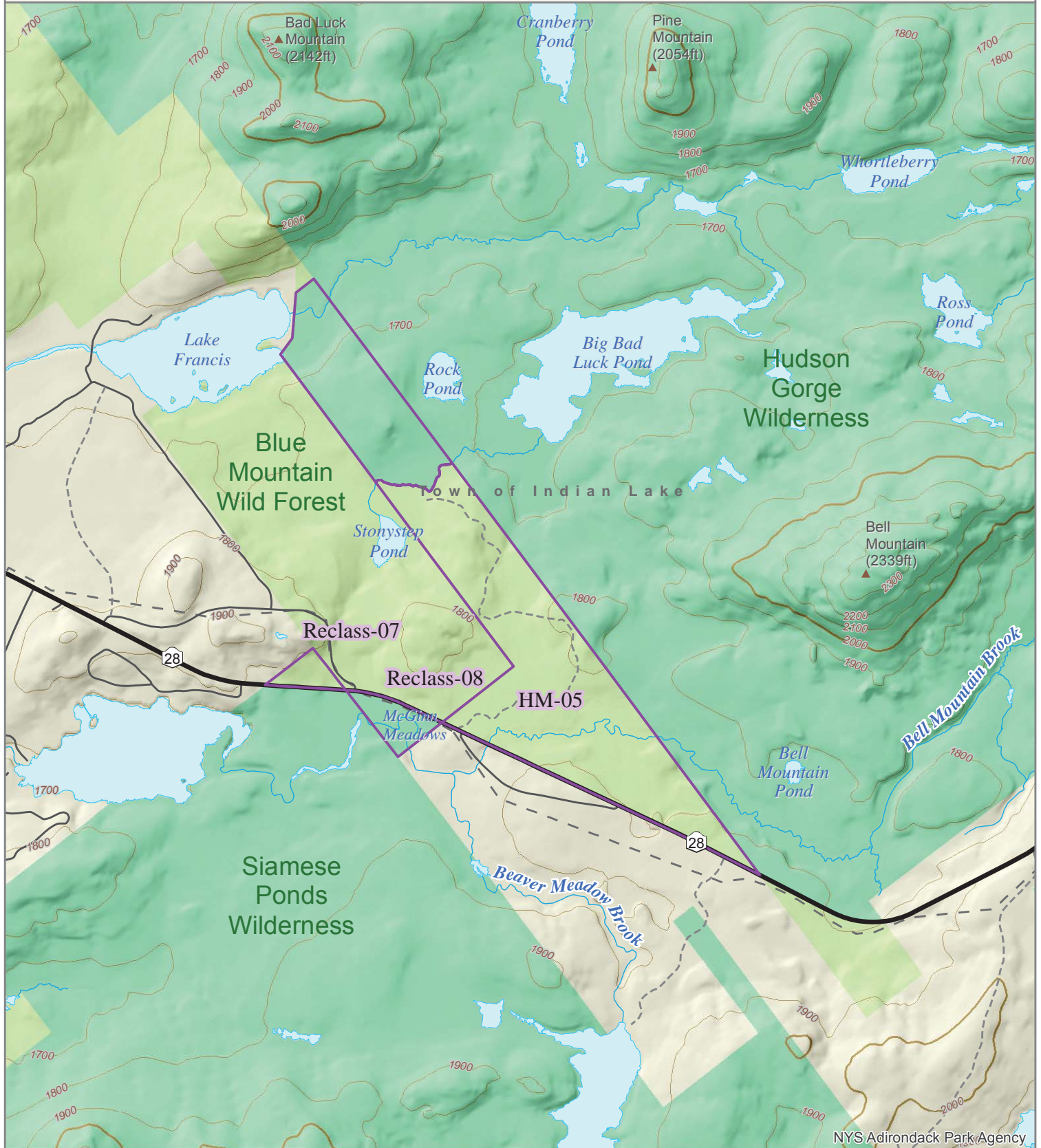
Proposed Class: Wilderness & Wild Forest

Proposed Unit: Hudson Gorge & Blue Mtn

Source: AFP 21-323A

- | | |
|---------------------|------------------------|
| 2016 Classification | Wild Forest |
| Private | Intensive Use |
| Wilderness | Historic |
| Canoe Area | State Administrative |
| Primitive Area | Pending Classification |

1:40,000
0 2,500 5,000 Feet



HM-05

Good Luck Tract
Town of Indian Lake, Hamilton County
Total Acres: 422
Proposed Classification:
 Wilderness: 114 acres
 Wild Forest: 308 acres

Non-conforming use(s): None
Deed Restrictions: None
Leases: Yes

This parcel is located between land classified as Wilderness and land classified as Wild Forest. The land north of a stream that connects Stoneystep Pond to Big Bad Luck Pond is proposed to be classified as Wilderness and added to the Hudson Gorge Wilderness Area. The land south of that stream would be classified as Wild Forest and added to the Blue Mountain Wild Forest unit.

HM-06, HM-07

2016 Classification Package



Adirondack
Park Agency

Page 41 of 79
Print Date: 6/5/2017

Hudson Gorge, Raquette Brook

Town of Indian Lake

Two parcels with utility fee ownership

Proposed Class: Wilderness & Wild Forest

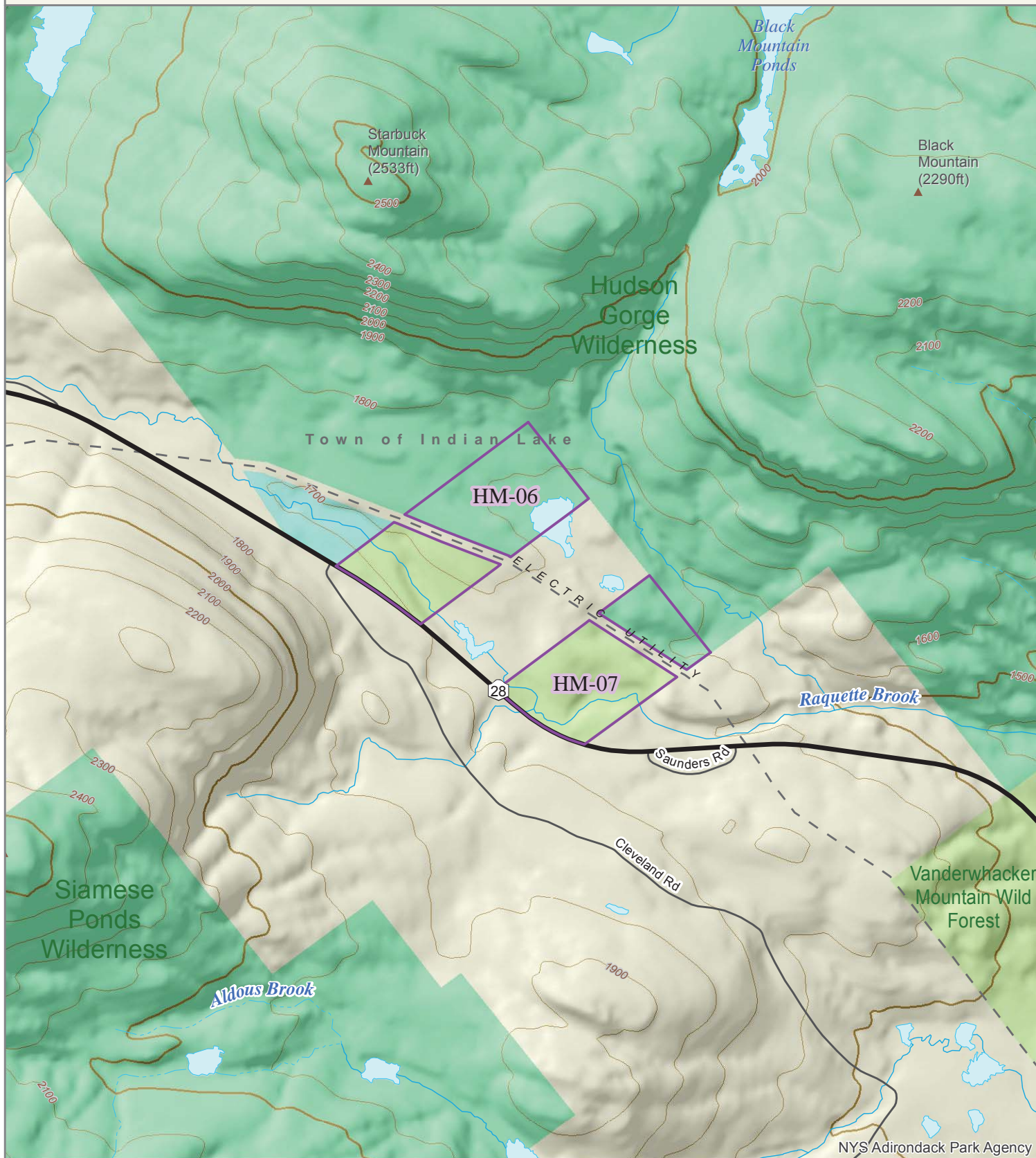
Proposed Unit: Hudson Gorge & Vanderwhacker Mtn

Source: AFP 21-303

- | | |
|---------------------|------------------------|
| 2016 Classification | Wild Forest |
| Private | Intensive Use |
| Wilderness | Historic |
| Canoe Area | State Administrative |
| Primitive Area | Pending Classification |

1:20,000

0 2,500 5,000 Feet



HM-06

Hudson Gorge
Town of Indian Lake, Hamilton County
Total Acres: 31.7
Proposed Classification: Wilderness

Non-conforming use(s): None
Deed Restrictions: None
Leases: None

This parcel abuts existing Forest Preserve land in the Hudson Gorge Wilderness. The parcel is divided by privately owned land which contains a power line. The lands northeast of the power line, which abut the Wilderness, are proposed to be classified as Wilderness and added to that unit. The State land south of the power line and north of State Route 28 are proposed to be classified as Wild Forest. Those lands would be added to the Vanderwhacker Mountain Wild Forest.

HM-07

Raquette Brook
Town of Indian Lake, Hamilton County
Total Acres: 37.4
Proposed Classification: Primitive

Non-conforming use(s): None
Deed Restrictions: None
Leases: None

This parcel abuts existing Forest Preserve land in the Hudson Gorge Wilderness. The parcel is divided by privately owned land which contains a power line. The lands northeast of the power line, which abut the Wilderness, are proposed to be classified as Wilderness and added to that unit. The State land south of the power line and north of State Route 28 are proposed to be classified as Wild Forest. Those lands would be added to the Vanderwhacker Mountain Wild Forest.

HM-08

2016 Classification Package



Adirondack
Park Agency

Page 42 of 79
Print Date: 6/5/2017

Lake Pleasant

Town of Lake Pleasant

Adjacent to WF and Silver Lk Wilderness

Proposed Class: Wilderness & Wild Forest

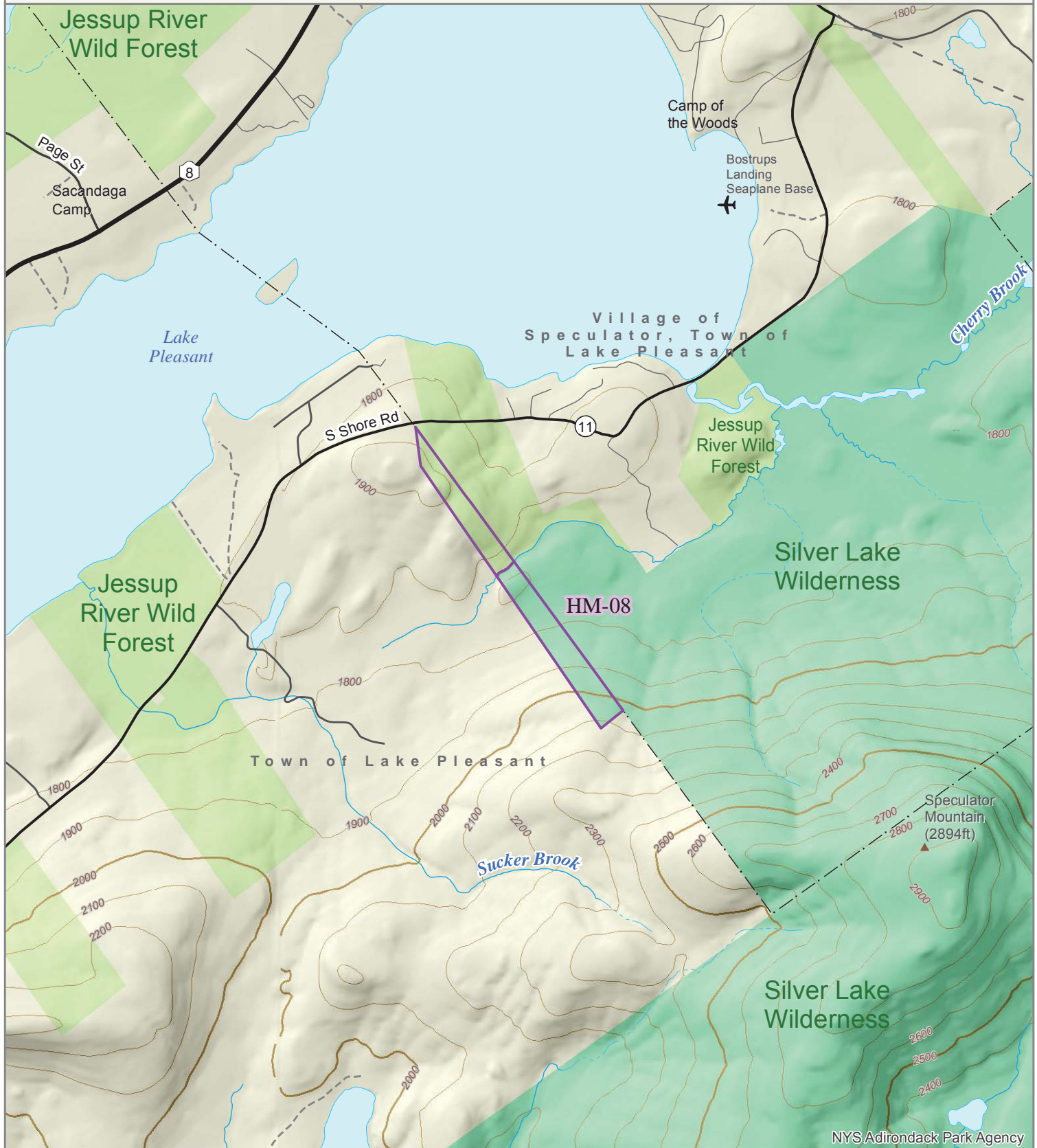
Proposed Unit: Jessup River & Silver Lake

Source: Map Correction

- | | |
|---------------------|------------------------|
| 2016 Classification | Wild Forest |
| Private | Intensive Use |
| Wilderness | Historic |
| Canoe Area | State Administrative |
| Primitive Area | Pending Classification |

1:30,000

0 2,500 5,000 Feet



HM-08

Lake Pleasant

Town of Lake Pleasant, Hamilton County

Total Acres: 33.7

Proposed Classification:

Wilderness: 20.4 acres

Wild Forest: 13.3 acres

Non-conforming use(s): None

Deed Restrictions: None

Leases: None

This parcel abuts existing Forest Preserve land in the Silver Lake Wilderness and the Jessup River Wild Forest. The land adjacent to Wilderness is proposed to be classified as such and added to Silver Lake Wilderness. The land adjacent to Wild Forest is proposed to be classified as such and added to Jessup River Wild Forest. An unnamed stream divides the Wilderness from the Wild Forest.

HM-09

2016 Classification Package



Adirondack
Park Agency

Page 43 of 79
Print Date: 6/5/2017

Wells DOT

Town of Wells

DOT Wells Maintenance Facility

Proposed Class: State Administrative

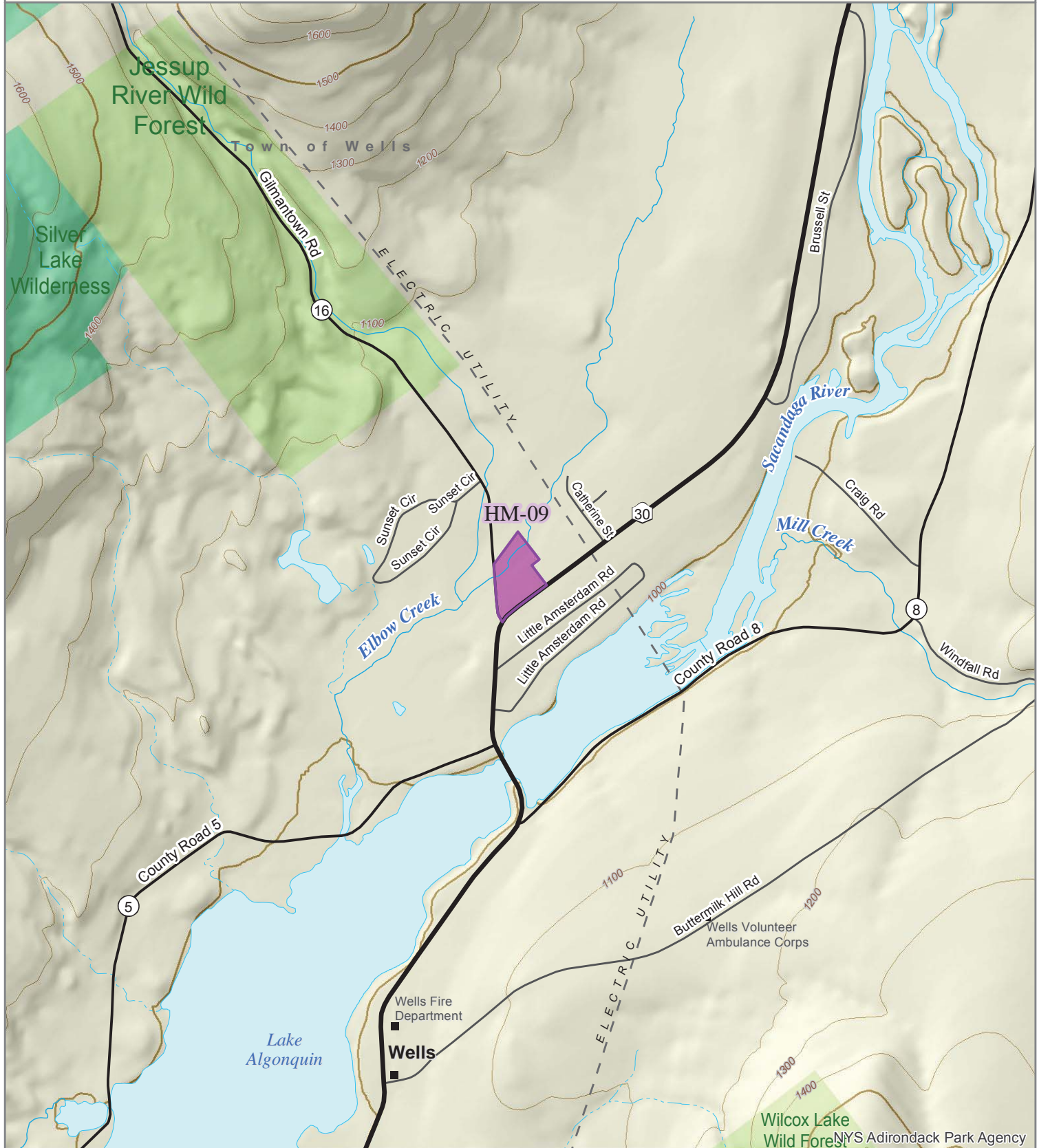
Proposed Unit: DOT

Source: Map Correction

- | | |
|---------------------|------------------------|
| 2016 Classification | Wild Forest |
| Private | Intensive Use |
| Wilderness | Historic |
| Canoe Area | State Administrative |
| Primitive Area | Pending Classification |

1:20,000

0 2,500 5,000 Feet



HM-09

Wells DOT

Town of Wells, Hamilton County

Total Acres: 5.1

Proposed Classification: State Administrative

Non-conforming use(s): None

Deed Restrictions: None

Leases: None

This parcel is an existing DOT maintenance facility and is proposed to be classified as State Administrative.

HM-11

2016 Classification Package



Adirondack
Park Agency

Page 44 of 79
Print Date: 6/5/2017

Indian Lake DEC

Town of Indian Lake

DEC Co Rt 4 Maintenance Facility

Proposed Class: State Administrative

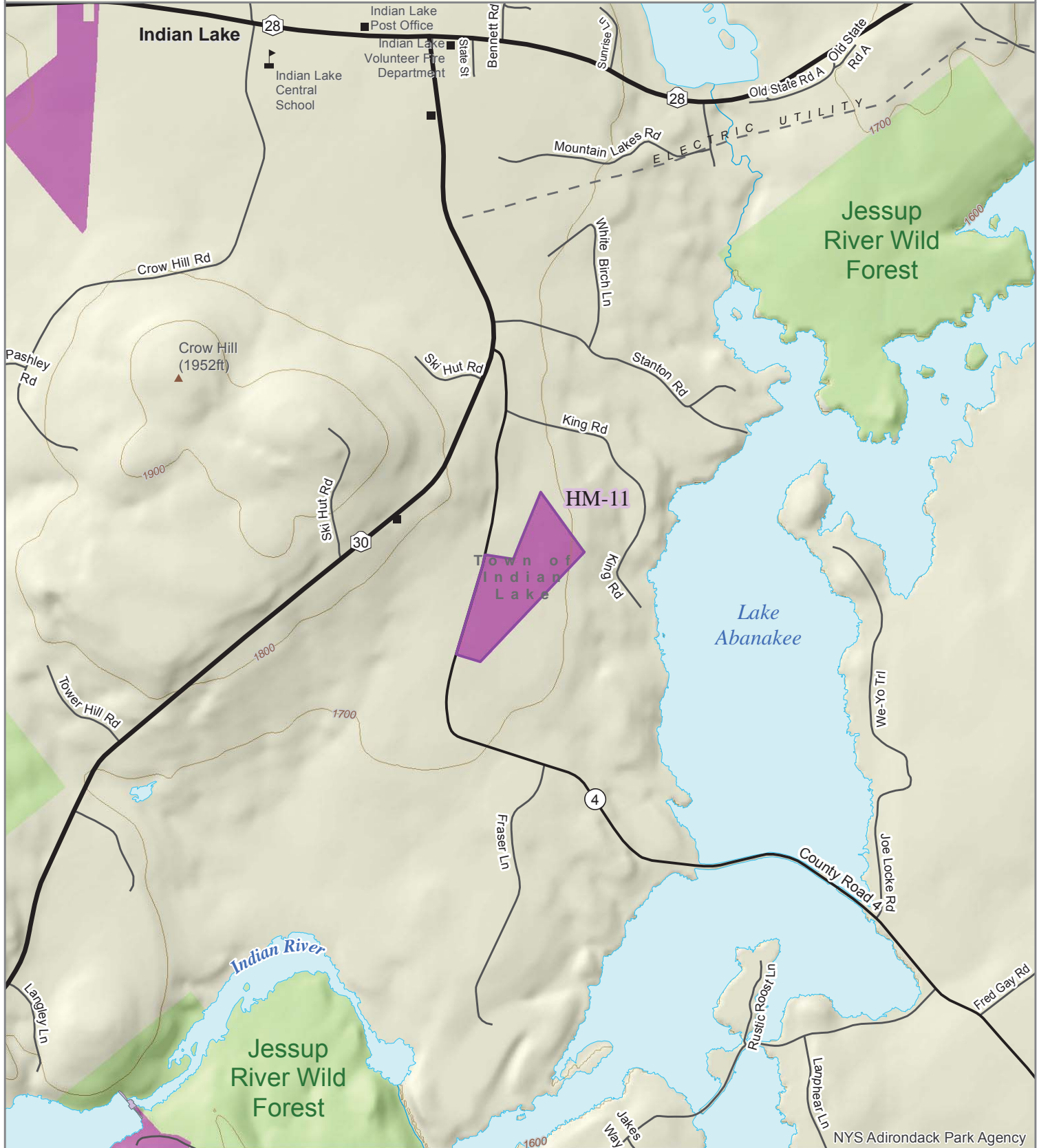
Proposed Unit: DEC

Source: Map Correction

- | | |
|---------------------|------------------------|
| 2016 Classification | Wild Forest |
| Private | Intensive Use |
| Wilderness | Historic |
| Canoe Area | State Administrative |
| Primitive Area | Pending Classification |

1:20,000

0 2,500 5,000 Feet



HM-11

Indian Lake, Department of Environmental Conservation (DEC)

Town of Indian Lake, Hamilton County

Total Acres: 16.4

Proposed Classification: State Administrative

Non-conforming use(s): None

Deed Restrictions: None

Leases: None

This parcel is an existing DEC facility and is proposed to be classified as State Administrative.

HR-01

2016 Classification Package



Adirondack
Park Agency

Page 45 of 79
Print Date: 6/5/2017

Stillwater Number Four Rd

Town of Webb

Adjacent to Stillwater Intensive Use Boat Launch

Proposed Class: Intensive Use

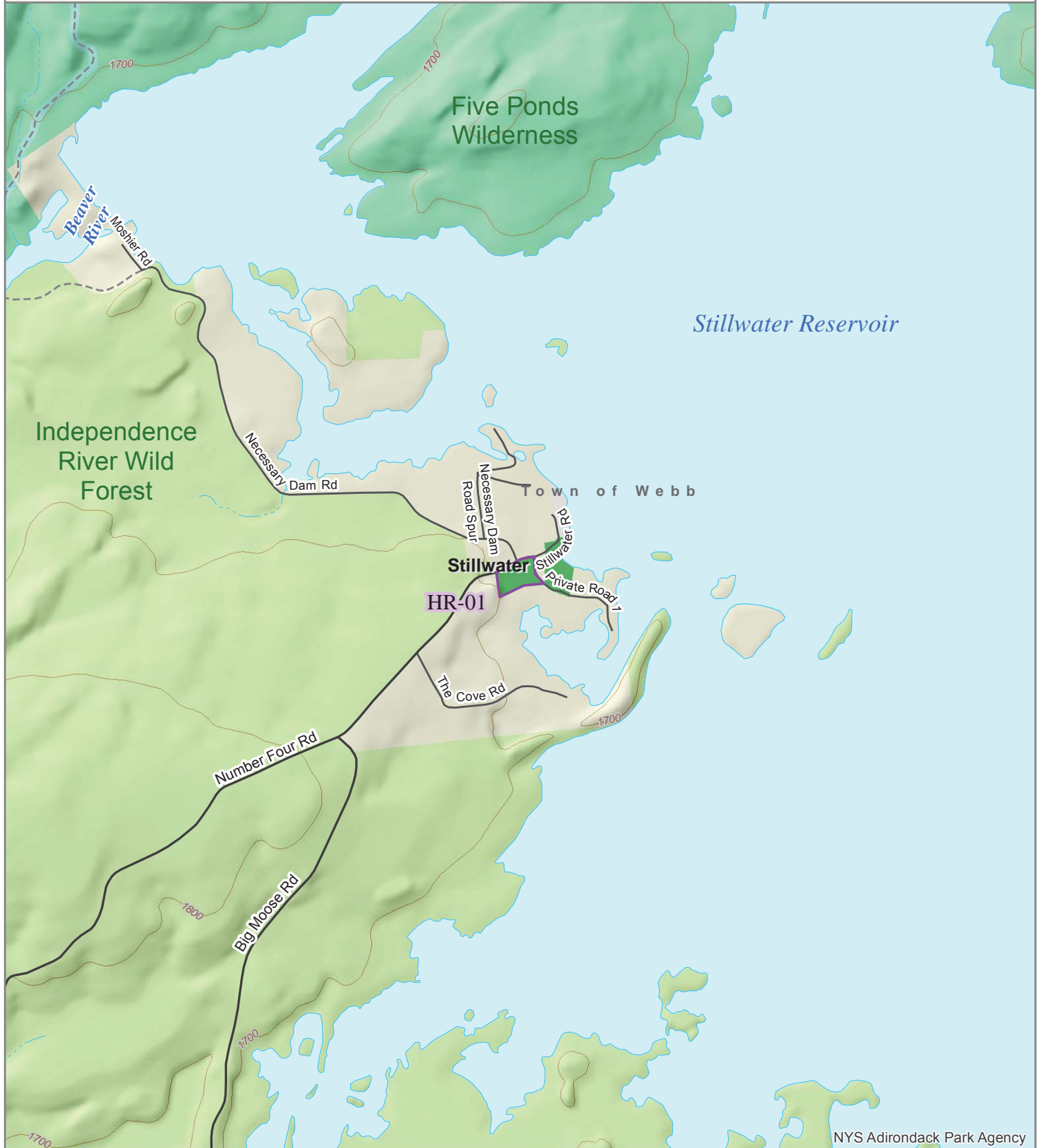
Proposed Unit: Stillwater Res. Boat Launch

Source: Map Correction

- | | |
|---------------------|------------------------|
| 2016 Classification | Wild Forest |
| Private | Intensive Use |
| Wilderness | Historic |
| Canoe Area | State Administrative |
| Primitive Area | Pending Classification |

1:20,000

0 2,500 5,000 Feet



HR-01

Stillwater Number Four Road
Town of Webb, Herkimer County
Total Acres: 2.0
Proposed Classification: Intensive Use

Non-conforming use(s): None
Deed Restrictions: None
Leases: None

This parcel of land is proposed to be classified as Intensive Use and added to the Stillwater Boat Launch.

HR-02

2016 Classification Package



Adirondack
Park Agency

Page 46 of 79
Print Date: 6/5/2017

St Rt 365

Town of Russia

Isolated parcel on St Rt 365

Proposed Class: Wild Forest

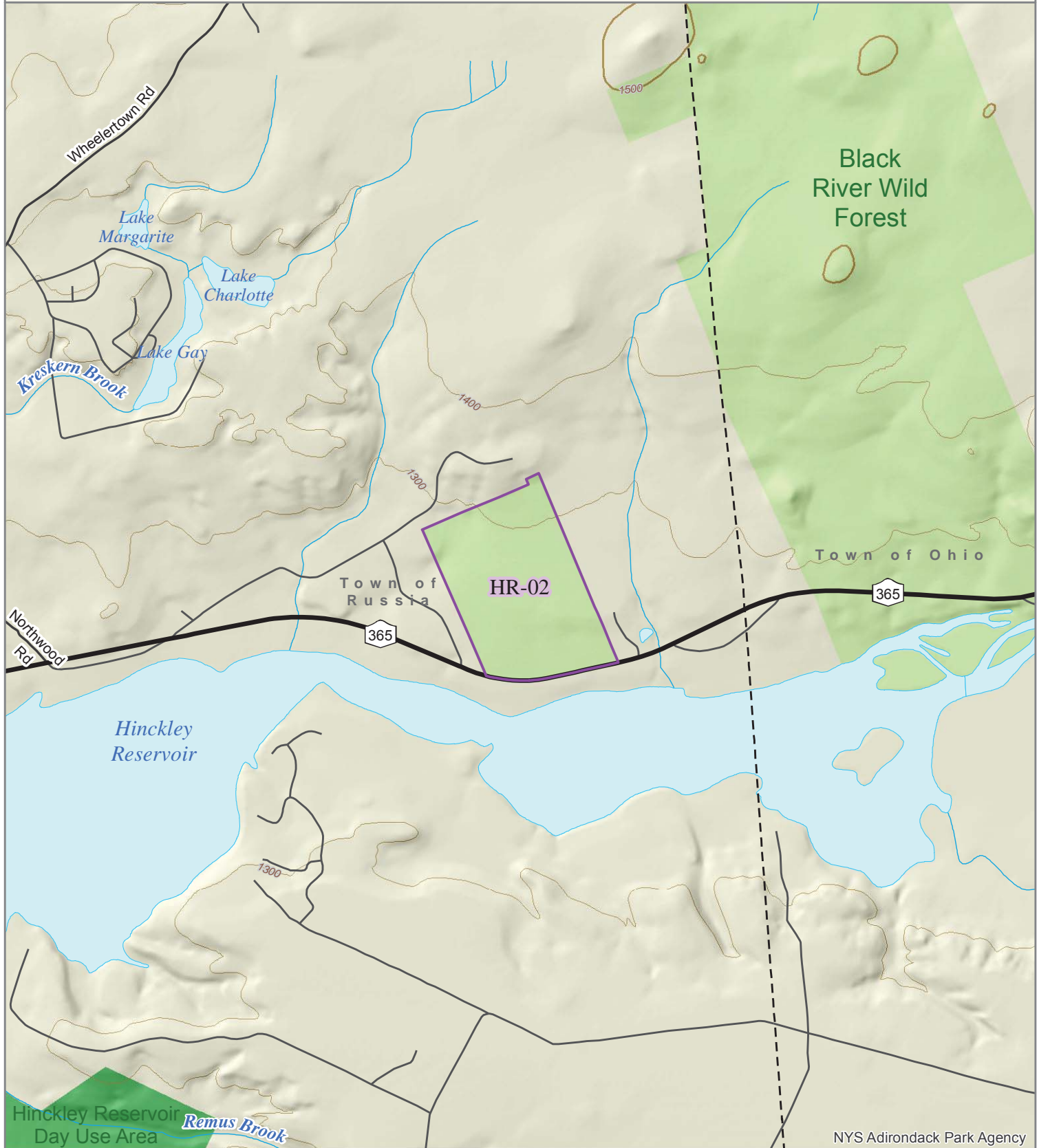
Proposed Unit: Black River

Source: Map Correction

- | | |
|---------------------|------------------------|
| 2016 Classification | Wild Forest |
| Private | Intensive Use |
| Wilderness | Historic |
| Canoe Area | State Administrative |
| Primitive Area | Pending Classification |

1:30,000

0 2,500 5,000 Feet



HR-02

NYS Route 365

Town of Russia, Herkimer County

Total Acres: 103

Proposed Classification: Wild Forest

Non-conforming use(s): None

Deed Restrictions: None

Leases: None

This detached parcel is proposed to be classified as Wild Forest. This parcel would be added to the Black River Wild Forest unit.

HR-03

West Canada Creek

Town of Ohio

Isolated parcel on West Canada Creek

Proposed Class: Wild Forest

Proposed Unit: Black River

Source: Map Correction

2016 Classification Package



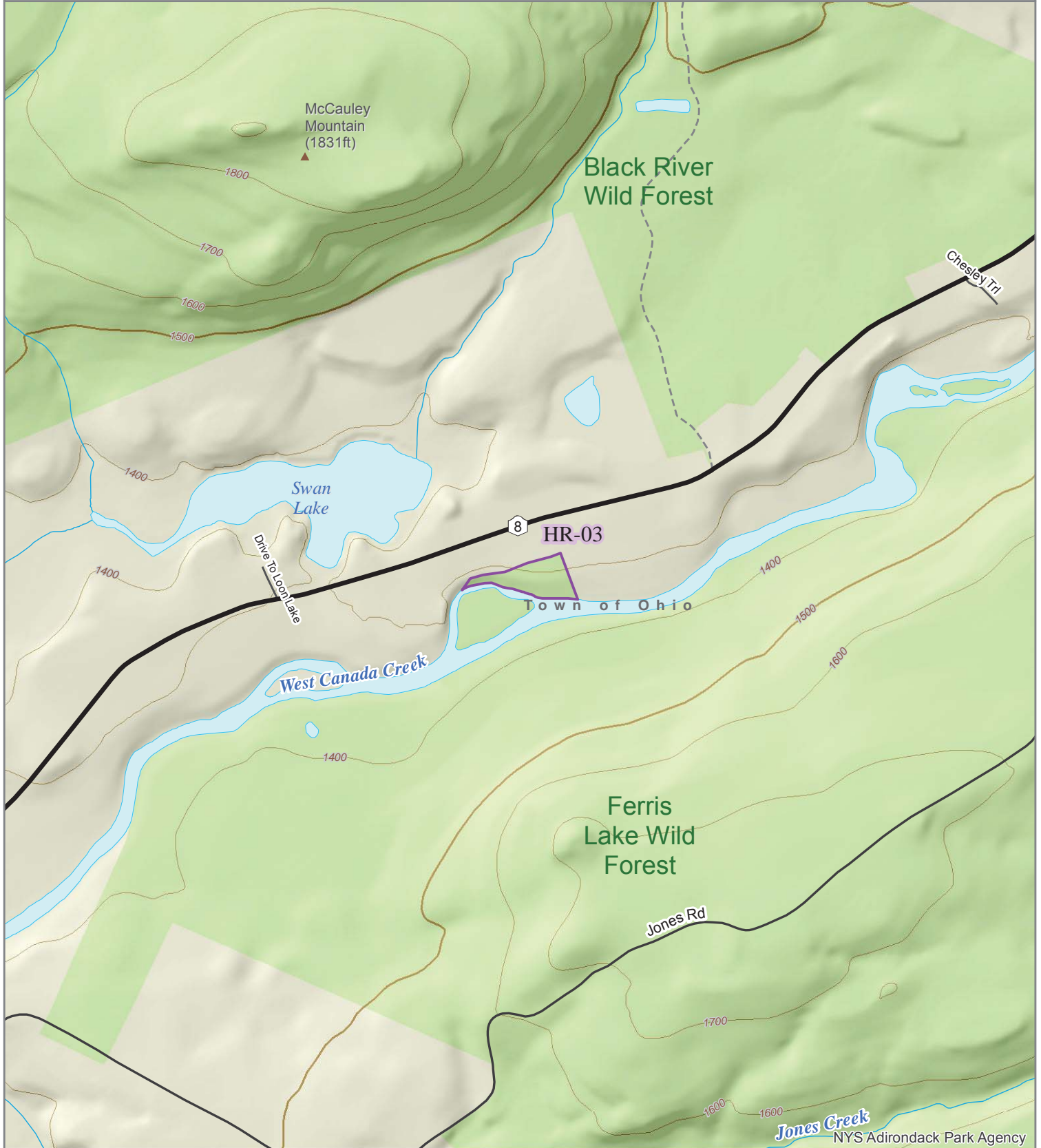
Adirondack
Park Agency

Page 47 of 79
Print Date: 6/5/2017

- | | |
|---------------------|------------------------|
| 2016 Classification | Wild Forest |
| Private | Intensive Use |
| Wilderness | Historic |
| Canoe Area | State Administrative |
| Primitive Area | Pending Classification |



1:20,000
0 2,500 5,000 Feet



HR-03

West Canada Creek
Town of Ohio, Herkimer County
Total Acres: 4.9
Proposed Classification: Wild Forest

Non-conforming use(s): None
Deed Restrictions: None
Leases: None

This detached parcel is proposed to be classified as Wild Forest. This parcel would be added to the Black River Wild Forest unit.

HR-04, HR-05, HR-06

2016 Classification Package



Adirondack
Park Agency

Page 48 of 79
Print Date: 6/5/2017

Hooper Dooper Ave, Coleman Rd, Figert Rd

Town of Ohio

Near or adjacent to Wild Forest

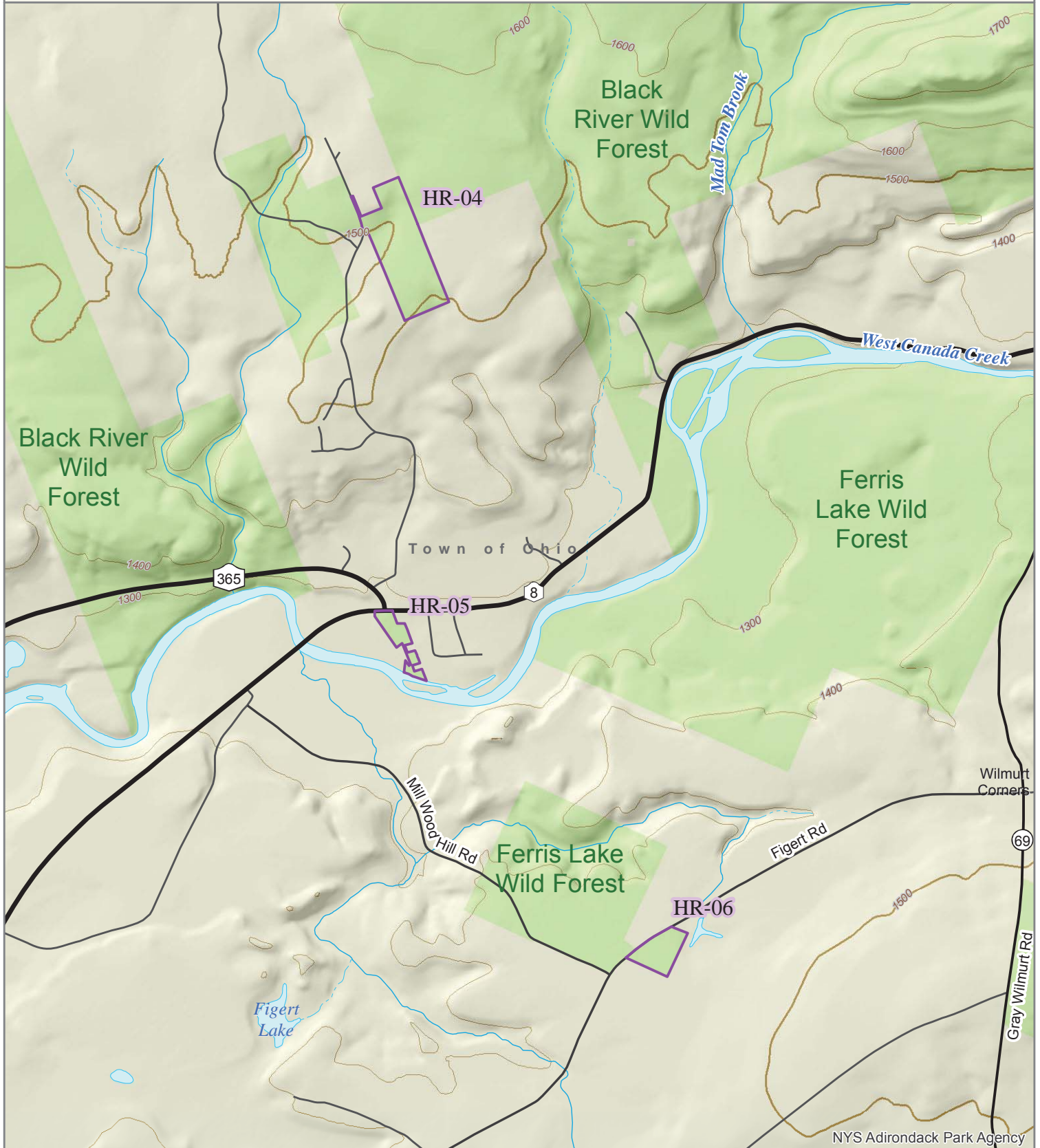
Proposed Class: Wild Forest

Proposed Unit: Black River & Ferris Lake

Source: Map Correction

- | | |
|---------------------|------------------------|
| 2016 Classification | Wild Forest |
| Private | Intensive Use |
| Wilderness | Historic |
| Canoe Area | State Administrative |
| Primitive Area | Pending Classification |

1:30,000
0 2,500 5,000 Feet



HR-04

Hooper Dooper Avenue
Town of Ohio, Herkimer County
Total Acres: 26.8
Proposed Classification: Wild Forest

Non-conforming use(s): None
Deed Restrictions: None
Leases: None

This parcel is located between two parcels of State land classified as Wild Forest. It is proposed to be classified as Wild Forest and added to the Black River Wild Forest unit.

HR-05

Coleman Road
Town of Ohio, Herkimer County
Total Acres: 4.5
Proposed Classification: Wild Forest

Non-conforming use(s): None
Deed Restrictions: None
Leases: None

This detached parcel is proposed to be classified as Wild Forest. This parcel would be added to the Black River Wild Forest unit.

HR-06

Figert Road
Town of Ohio, Herkimer County
Total Acres: 6.7
Proposed Classification: Wild Forest

Non-conforming use(s): None
Deed Restrictions: None
Leases: None

This parcel is adjacent to State land classified as Wild Forest. Figert Road separates the two parcels. This parcel is proposed to be classified as Wild Forest and added to the Ferris Lake Wild Forest unit.

HR-07

Billy Hamlin Rd

Town of Ohio

Isolated parcel on Billy Hamlin Rd

Proposed Class: Wild Forest

Proposed Unit: Ferris Lake

Source: Map Correction

2016 Classification Package



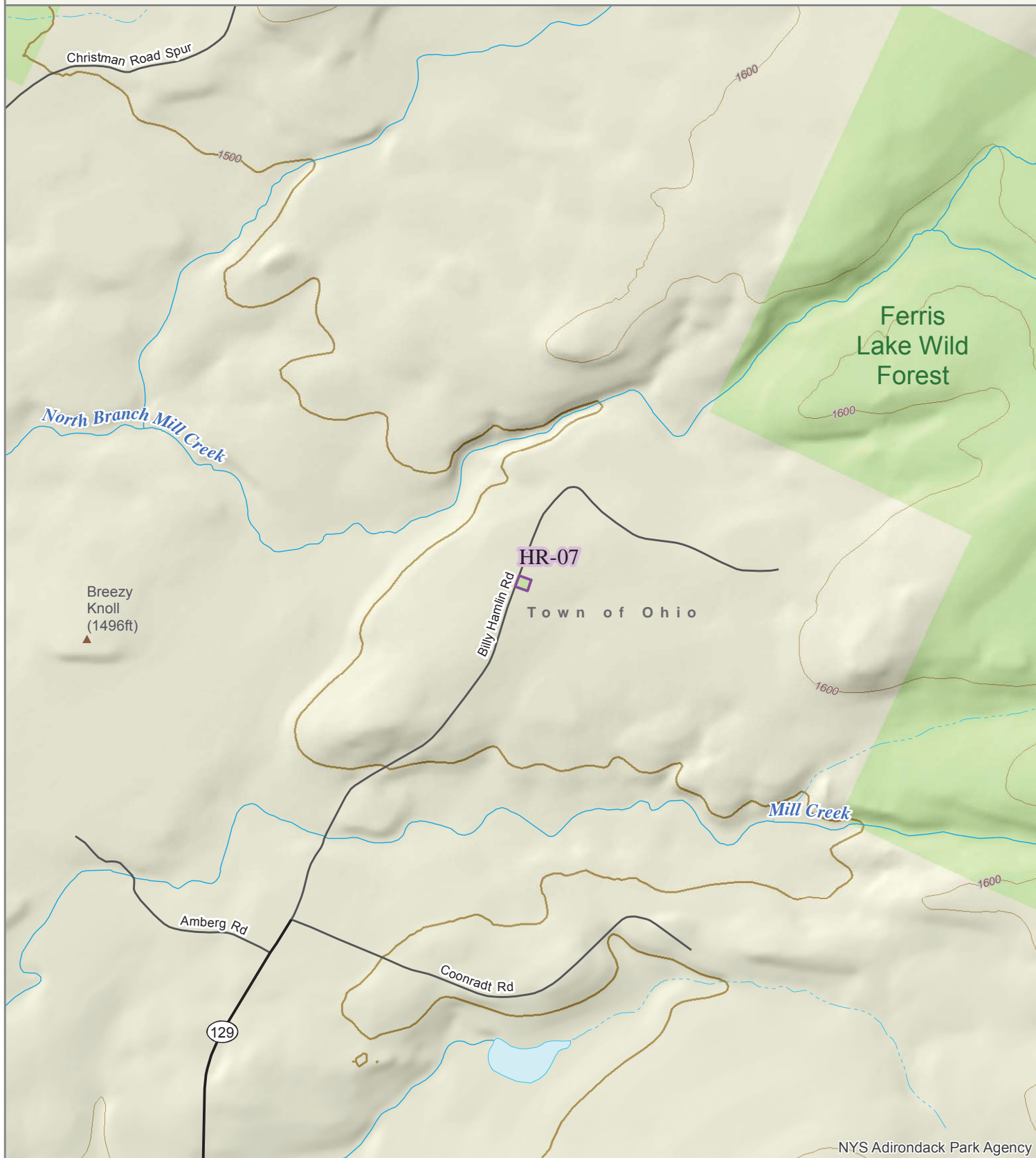
Adirondack
Park Agency

Page 49 of 79
Print Date: 6/5/2017

- | | |
|---------------------|------------------------|
| 2016 Classification | Wild Forest |
| Private | Intensive Use |
| Wilderness | Historic |
| Canoe Area | State Administrative |
| Primitive Area | Pending Classification |



1:20,000
0 2,500 5,000 Feet



HR-07

Billy Hamlin Road
Town of Ohio, Herkimer County
Total Acres: 0.29
Proposed Classification: Wild Forest

Non-conforming use(s): None
Deed Restrictions: None
Leases: None

This detached parcel is proposed to be classified as Wild Forest. This parcel would be added to the Ferris Lake Wild Forest unit.

HR-08

2016 Classification Package



Adirondack
Park Agency

Page 50 of 79
Print Date: 6/5/2017

Anne LaBastille

Town of Webb

Anne LaBastille Estate, power line ROW

Proposed Class: Wilderness & Primitive

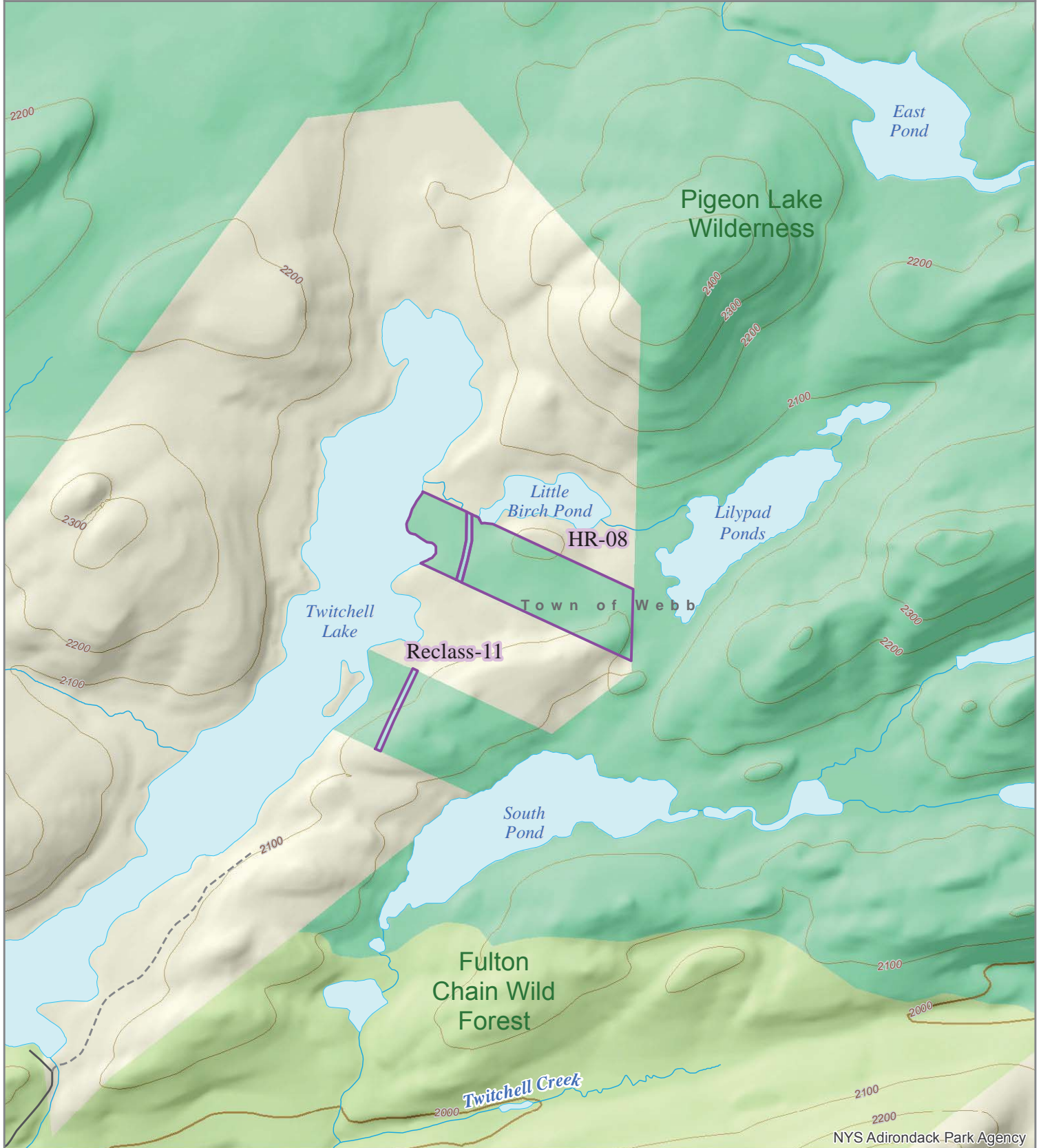
Proposed Unit: Pigeon Lake & Twitchell Lake

Source: AFP 22-183

- | | |
|---------------------|------------------------|
| 2016 Classification | Wild Forest |
| Private | Intensive Use |
| Wilderness | Historic |
| Canoe Area | State Administrative |
| Primitive Area | Pending Classification |

1:20,000

0 2,500 5,000 Feet



HR-08

Anne LaBastille
Town of Webb, Herkimer County
Total Acres: 29.32
Proposed Classification:
 Wilderness: 28.6 acres
 Primitive: 0.72 acres

Non-conforming use(s): Powerline
Deed Restrictions: None
Leases: None

This parcel abuts State land in the Pigeon Lakes Wilderness and has a power line running through the tract. The powerline is a ROW over State land. The ROW is proposed to be classified as Primitive and added as a new area named Twitchell Lake Primitive Area. The remaining land is proposed to be classified as Wilderness and added to the Pigeon Lake Wilderness.

There is a parcel of land south of this one classified as Wilderness. The section of that parcel which has the power line is proposed to be reclassified as Primitive. The reclassification from Wilderness to Primitive is allowed by the FPEIS. The presence of the power line, a non-conforming structure in Wilderness, was not known when the land was originally classified.

LW-01, LW-02, LW-03

2016 Classification Package



Adirondack
Park Agency

Page 51 of 79
Print Date: 6/5/2017

Independence River

Town of Watson

Adjacent to Independence R & Beaver Meadow Ck

Proposed Class: Wild Forest

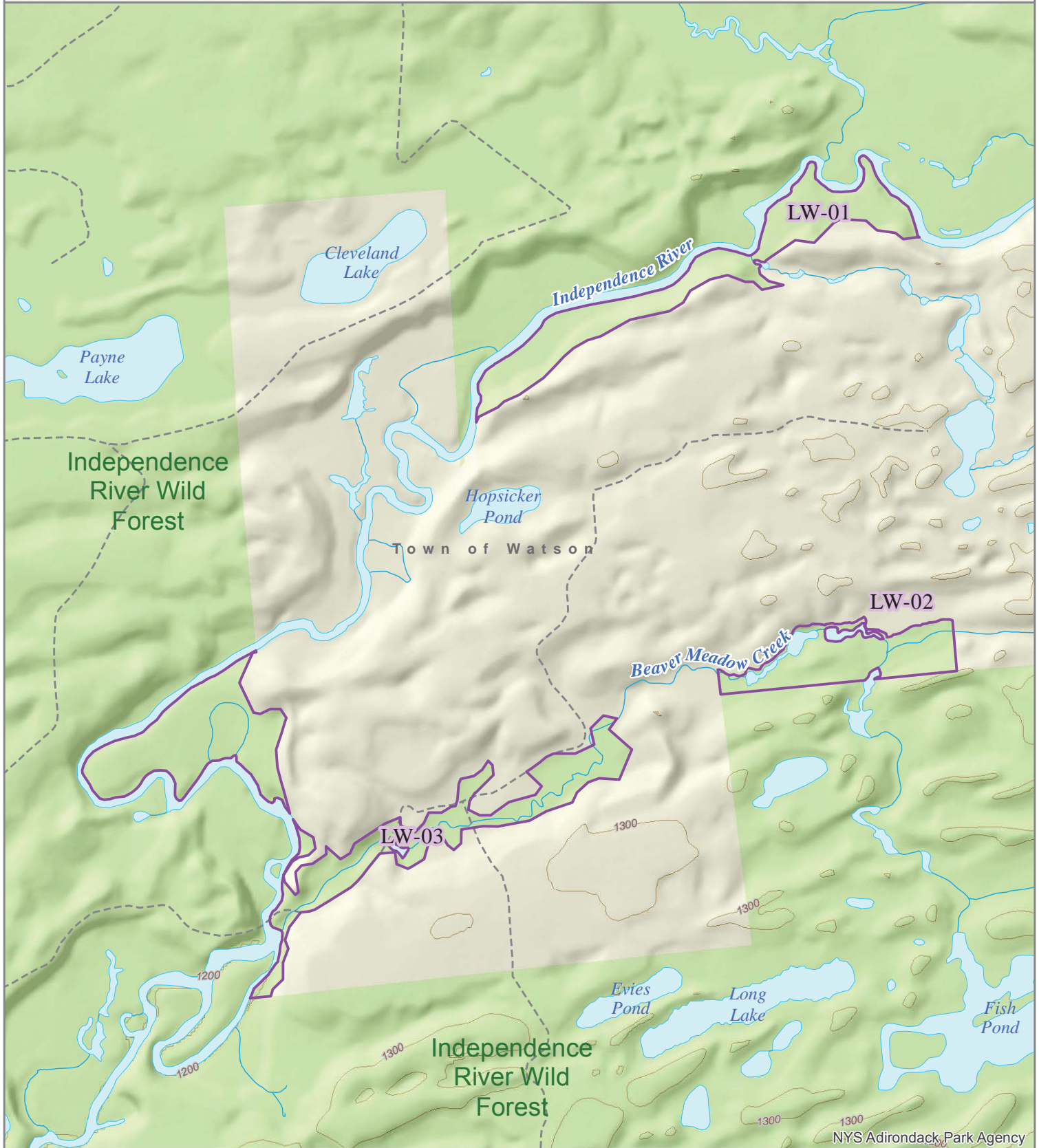
Proposed Unit: Independence River

Source: Map Correction

- | | |
|---------------------|------------------------|
| 2016 Classification | Wild Forest |
| Private | Intensive Use |
| Wilderness | Historic |
| Canoe Area | State Administrative |
| Primitive Area | Pending Classification |

1:20,000

0 2,500 5,000 Feet



LW-01

Independence River
Town of Watson, Lewis County
Total Acres: 32.2
Proposed Classification: Wild Forest

Non-conforming use(s): None
Deed Restrictions: None
Leases: None

This parcel is located across the Independence River from land classified as Wild Forest. This land is proposed to be classified as Wild Forest and added to the Independence River Wild Forest unit.

LW-02

Beaver Meadow Creek
Town of Watson, Lewis County
Total Acres: 19.3
Proposed Classification: Wild Forest

Non-conforming use(s): None
Deed Restrictions: None
Leases: None

This parcel abuts existing Forest Preserve land in the Independence River Wild Forest. It is proposed to be classified as Wild Forest and added to that unit.

LW-03

Independence River
Town of Watson, Lewis County
Total Acres: 54.9
Proposed Classification: Wild Forest

Non-conforming use(s): None
Deed Restrictions: None
Leases: None

This parcel is generally isolated, although a portion is located across the Independence River from land classified as Wild Forest. This land is proposed to be classified as Wild Forest and added to the Independence River Wild Forest unit.

LW-04

2016 Classification Package



Adirondack
Park Agency

Page 52 of 79
Print Date: 6/5/2017

Moose River Rd

Town of Lyonsdale

Adjacent to Moose River

Proposed Class: Wild Forest

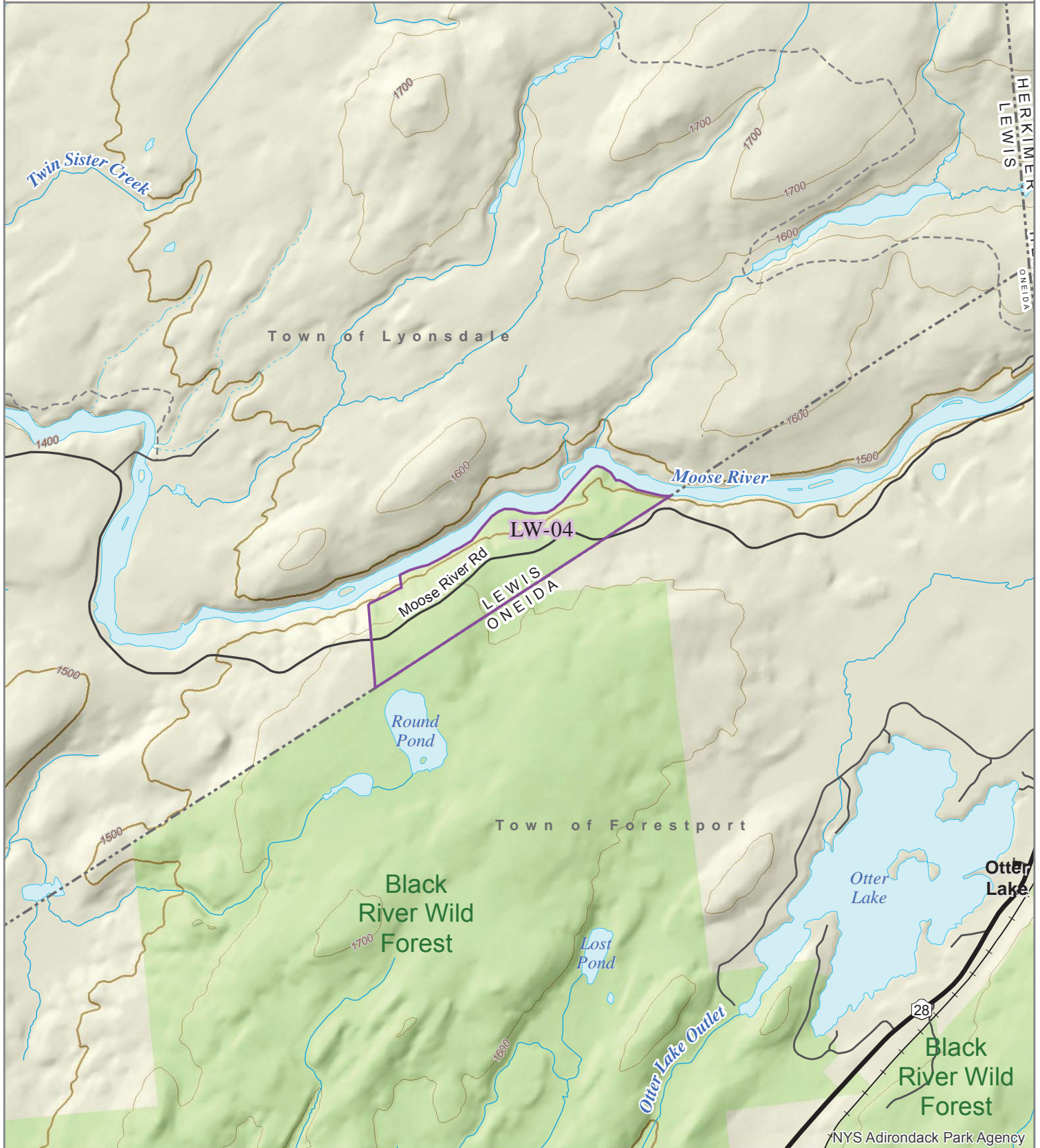
Proposed Unit: Black River

Source: Map Correction

- | | |
|---------------------|------------------------|
| 2016 Classification | Wild Forest |
| Private | Intensive Use |
| Wilderness | Historic |
| Canoe Area | State Administrative |
| Primitive Area | Pending Classification |



1:30,000
0 2,500 5,000 Feet



LW-04

Moose River Road
Town of Lyonsdale, Lewis County
Total Acres: 91.4
Proposed Classification: Wild Forest

Non-conforming use(s): None
Deed Restrictions: None
Leases: None

This parcel abuts existing Forest Preserve land in the Black River Wild Forest. It is proposed to be classified as Wild Forest and added to that unit.

ON-01

2016 Classification Package



Adirondack
Park Agency

Page 53 of 79
Print Date: 6/5/2017

Bear Creek

Town of Forestport

Isolated parcel on Blueline

Proposed Class: Wild Forest

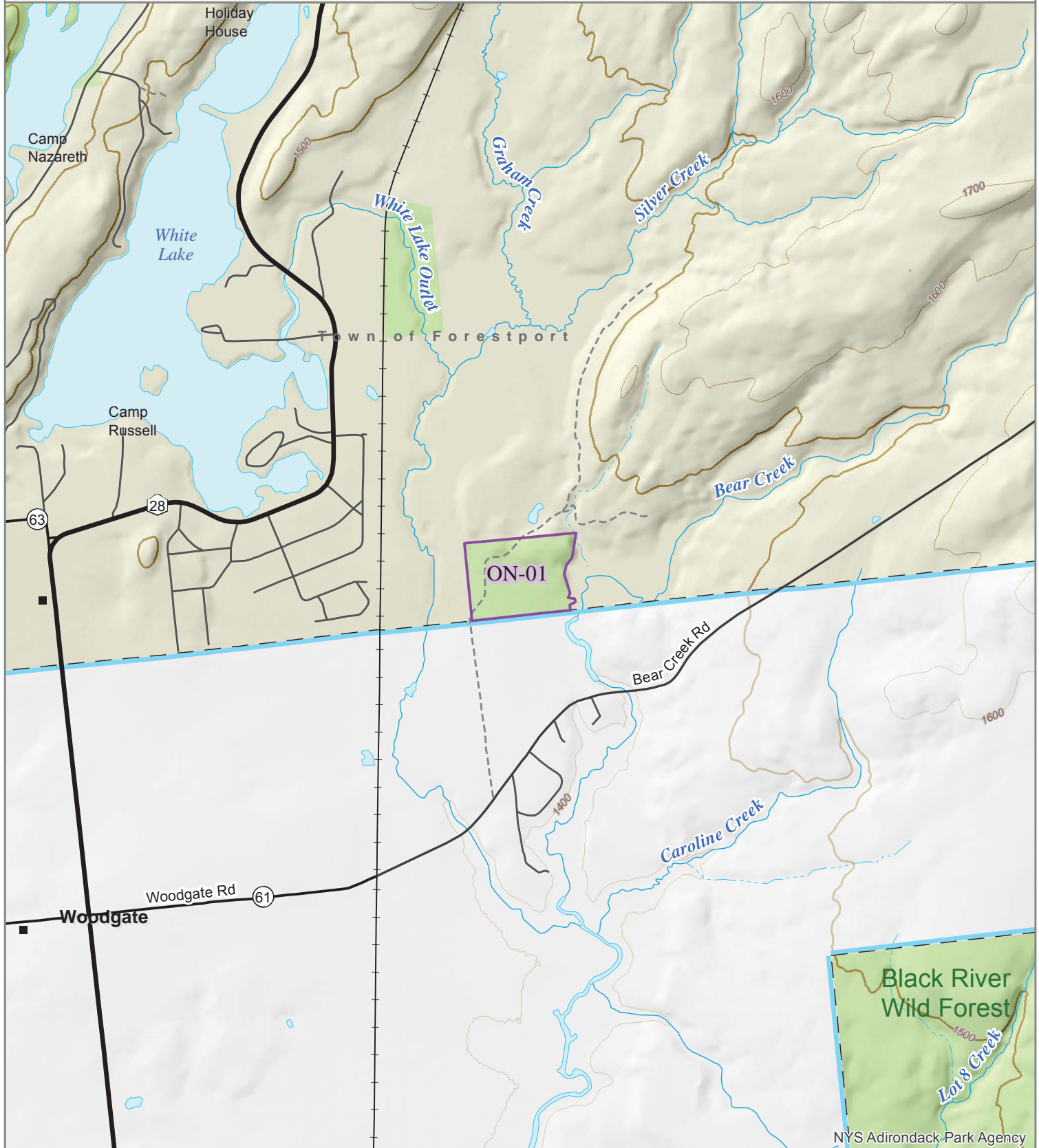
Proposed Unit: Black River

Source: Map Correction

- | | |
|---------------------|------------------------|
| 2016 Classification | Wild Forest |
| Private | Intensive Use |
| Wilderness | Historic |
| Canoe Area | State Administrative |
| Primitive Area | Pending Classification |

1:30,000

0 2,500 5,000 Feet



ON-01

Bear Creek

Town of Forestport, Oneida County

Total Acres: 34.1

Proposed Classification: Wild Forest

Non-conforming use(s): None

Deed Restrictions: None

Leases: None

This detached parcel is proposed to be classified as Wild Forest. This parcel would be added to the Black River Wild Forest unit.

Reclass-01

2016 Classification Package



Adirondack
Park Agency

Page 54 of 79
Print Date: 6/5/2017

Sentinel - Upper Jay

Town of Jay

Wilderness to WF ROW issue

Proposed Class: Wild Forest

Proposed Unit: Wilmington

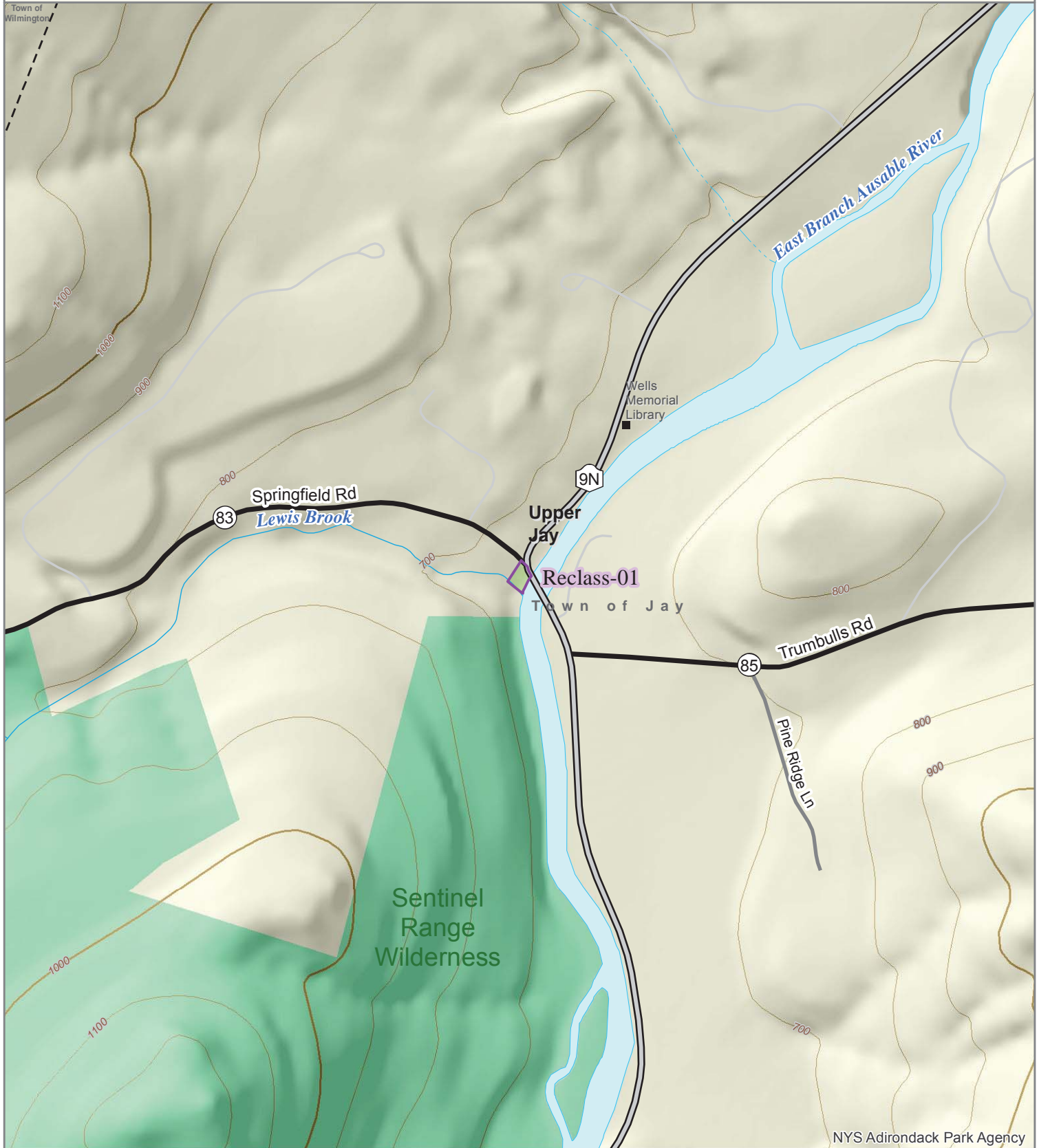
Source: Reclass

- | | |
|---------------------|------------------------|
| 2016 Classification | Wild Forest |
| Private | Intensive Use |
| Wilderness | Historic |
| Canoe Area | State Administrative |
| Primitive Area | Pending Classification |

1:12,000

2,500

5,000 Feet



Reclass-01

Sentinel Wilderness Upper Jay
Town of Jay, Essex County
Total Acres: 0.27
Proposed Classification: Wild Forest

Non-conforming use(s): None
Deed Restrictions: None
Leases: None

A small, 0.27 acre section of the Sentinel Range Wilderness is separated from the Unit by Private land. This land should be reclassified as Wild Forest and added to the Wilmington Wild Forest. The Final Programmatic Environmental Impact Statement: Guidelines for Amending the Adirondack Park State Land Master Plan (FPEIS) established guidance for when a parcel of land can be reclassified from a more restrictive category to a less restrictive category: *Only in exceptional circumstances should lands presently classified as Wilderness, Primitive or Canoe be reclassified to Wild Forest. This should occur only after it has been demonstrated that a highly unusual condition exists, such as the identification of a mapping error, or the existence of a previously unrecognized non-conforming use of a permanent nature.* (page 27). This reclassification action meets these criteria.

Reclass-02

2016 Classification Package



Adirondack
Park Agency

Page 55 of 79
Print Date: 6/5/2017

Sentinel - Old Mt Road

Town of North Elba

State land crosses Old Mountain Road

Proposed Class: Wild Forest

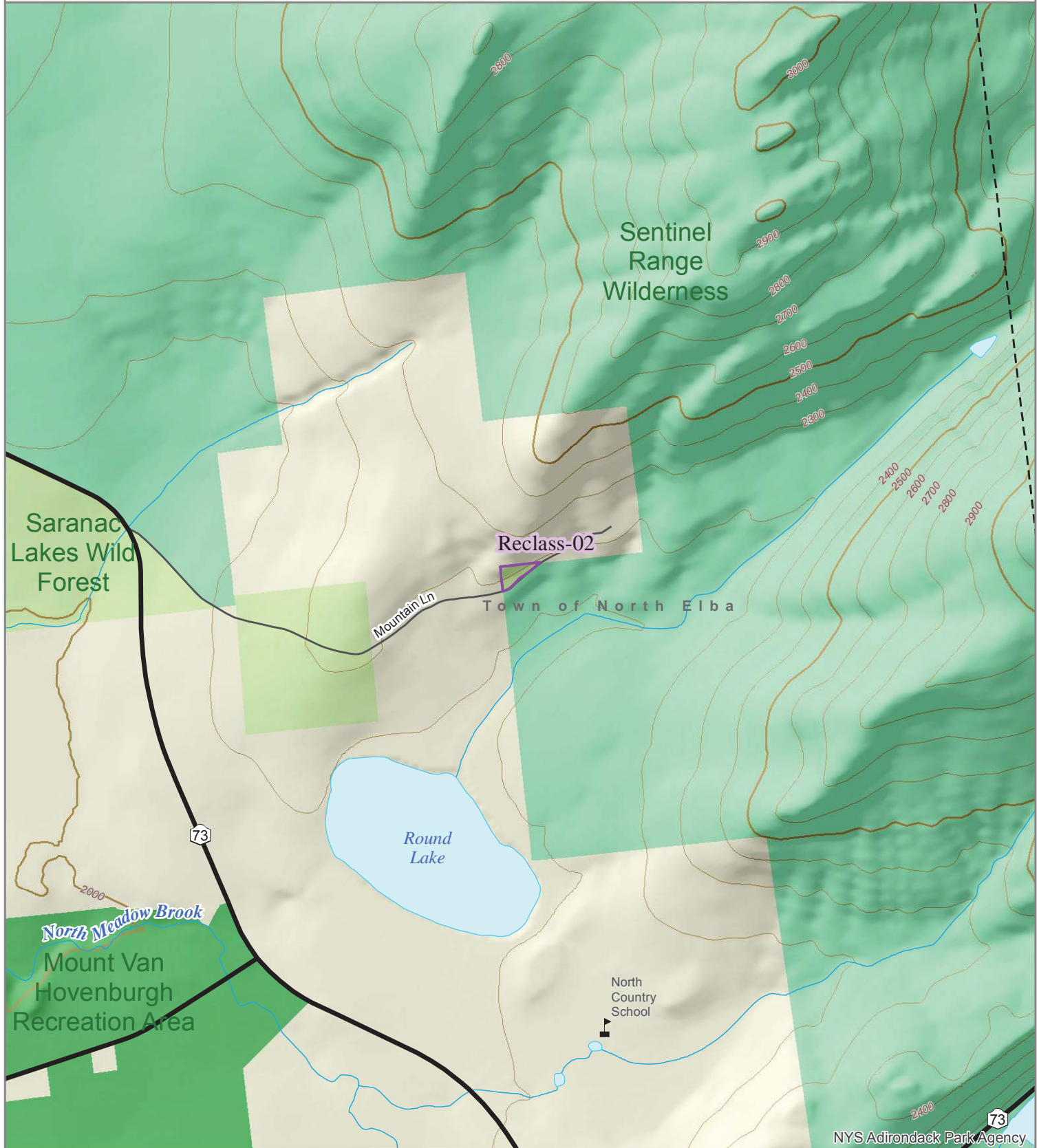
Proposed Unit: Saranac Lakes

Source: Reclass

- | | |
|---------------------|------------------------|
| 2016 Classification | Wild Forest |
| Private | Intensive Use |
| Wilderness | Historic |
| Canoe Area | State Administrative |
| Primitive Area | Pending Classification |

1:20,000

0 2,500 5,000 Feet



Reclass-02

Sentinel Wilderness Mountain Lane
Town of North Elba, Essex County
Total Acres: 1.0
Proposed Classification: Wild Forest

Non-conforming use(s): None
Deed Restrictions: None
Leases: None

A small, 1.0 acre section of the Sentinel Range Wilderness is separated from the Unit by a Town Road. This land should be reclassified as Wild Forest and added to the Saranac Lakes Wild Forest. The Final Programmatic Environmental Impact Statement: Guidelines for Amending the Adirondack Park State Land Master Plan (FPEIS) established guidance for when a parcel of land can be reclassified from a more restrictive category to a less restrictive category: *Only in exceptional circumstances should lands presently classified as Wilderness, Primitive or Canoe be reclassified to Wild Forest. This should occur only after it has been demonstrated that a highly unusual condition exists, such as the identification of a mapping error, or the existence of a previously unrecognized non-conforming use of a permanent nature.* (page 27). This reclassification action meets these criteria.

Reclass-03, Reclass-04

2016 Classification Package



Adirondack
Park Agency

Page 56 of 79
Print Date: 6/5/2017

Farm Complex

Town of Newcomb

Camp Santanoni Historic Area

Proposed Class: Wild Forest & Historic

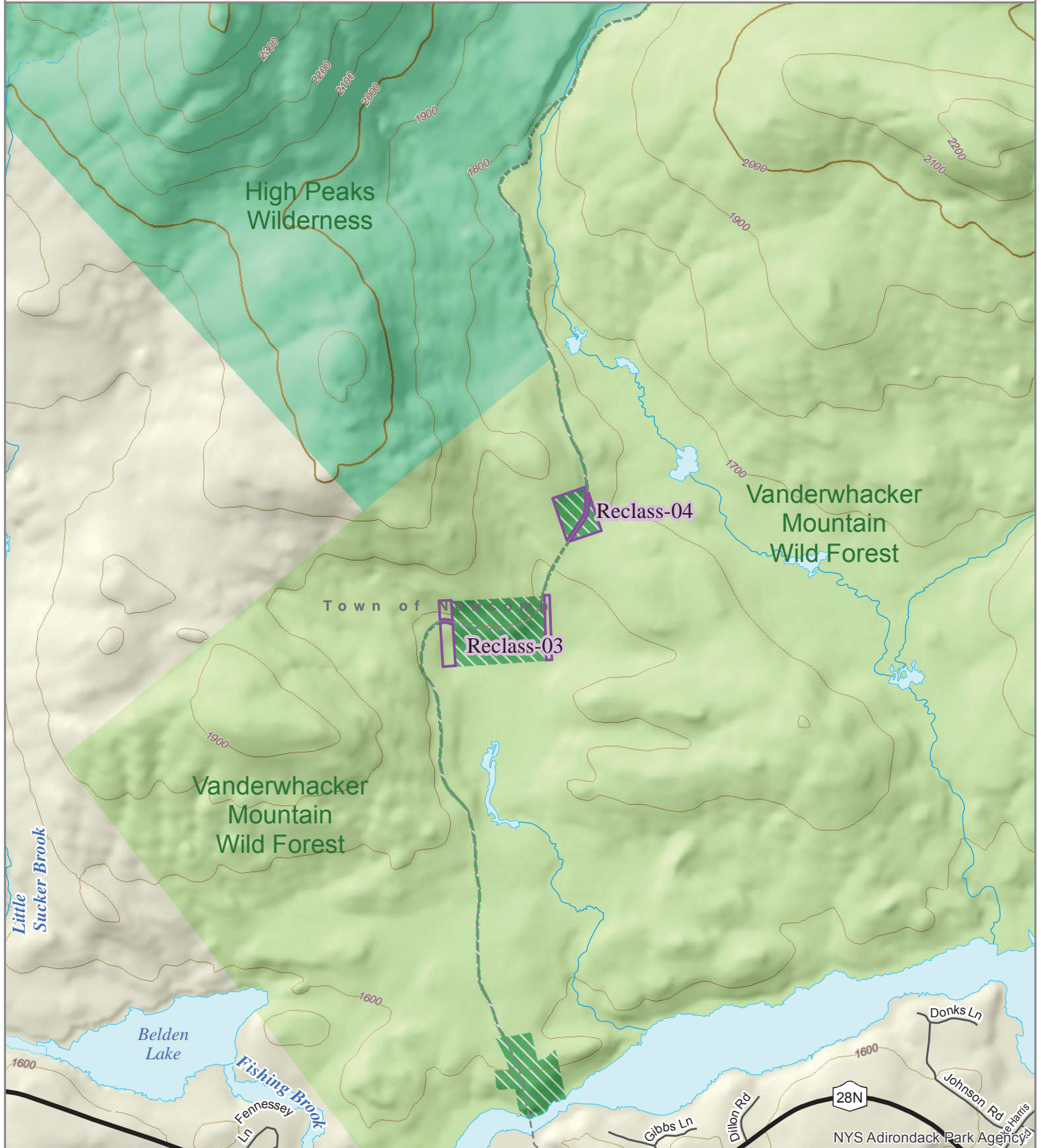
Proposed Unit: Vanderwhacker Mtn, Camp Santanoni

Source: Reclass

- | | |
|---------------------|------------------------|
| 2016 Classification | Wild Forest |
| Private | Intensive Use |
| Wilderness | Historic |
| Canoe Area | State Administrative |
| Primitive Area | Pending Classification |

1:20,000

0 2,500 5,000 Feet



Reclass-03

Camp Santanoni Historic Area Farm Complex
Town of Newcomb, Essex County
Total Acres: 2.5
Proposed Classification: Wild Forest

Non-conforming use(s): None
Deed Restrictions: None
Leases: None

This 2.5 acre parcel of land is currently classified as Historic and proposed to be reclassified as Wild Forest. This classification proposal was identified in the March 2016 adopted UMP and is a corresponding area related to Reclass-04.

Reclass-04

Forest Farm Complex (Vanderwhacker Mountain Wild Forest)
Town of Newcomb, Essex County
Total Acres: 2.5
Proposed Classification: Historic

Non-conforming use(s): Apple Orchard and Vegetable Garden
Deed Restrictions: None
Leases: None

This 2.5 acre parcel of land is currently classified as Wild Forest and is proposed to be reclassified as Historic. This reclassification is an adjustment to the Farm Complex in order to incorporate surviving remnants of an apple orchard and vegetable garden. This classification proposal was identified in the March 2016 adopted UMP and is a corresponding area related to Reclass-03.

Reclass-05

2016 Classification Package



Adirondack
Park Agency

Page 57 of 79
Print Date: 6/5/2017

Hoffman Notch Primitive Area

Town of Schroon

Hoffman Notch Wilderness Well Lot northern access

Proposed Class: Primitive Area

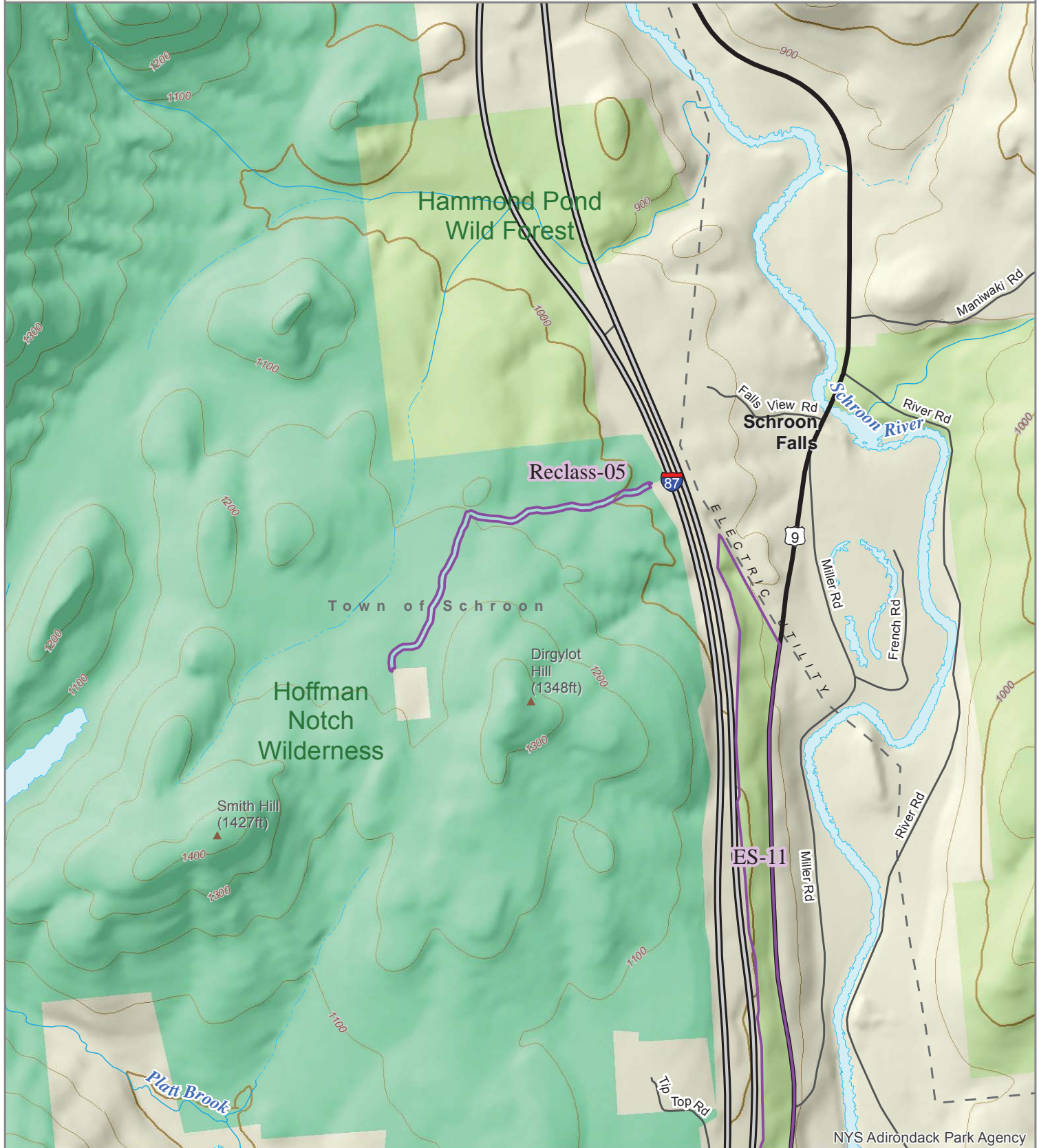
Proposed Unit: Hoffman Notch PA

Source: Reclass

- | | |
|---------------------|------------------------|
| 2016 Classification | Wild Forest |
| Private | Intensive Use |
| Wilderness | Historic |
| Canoe Area | State Administrative |
| Primitive Area | Pending Classification |



1:20,000
0 2,500 5,000 Feet



Reclass-05

Hoffman Notch Wilderness

Town of Schroon, Essex County

Total Acres: 3.9

Proposed Classification: Primitive

Non-conforming use(s): None

Deed Restrictions: Yes

Leases: None

A new Primitive Area is proposed within the Hoffman Notch Wilderness Area to recognize a previously unknown retained right associated with an inholding. This classification error was identified in the 2012 UMP. The new area will be named the Hoffman Notch Primitive Area.

Reclass-07, Reclass-08

2016 Classification Package



Adirondack
Park Agency

Page 58 of 79
Print Date: 6/5/2017

Rt 28, Siamese Ponds

Town of Indian Lake

North & south sides of Rt 28

Proposed Class: Wild Forest & Wilderness

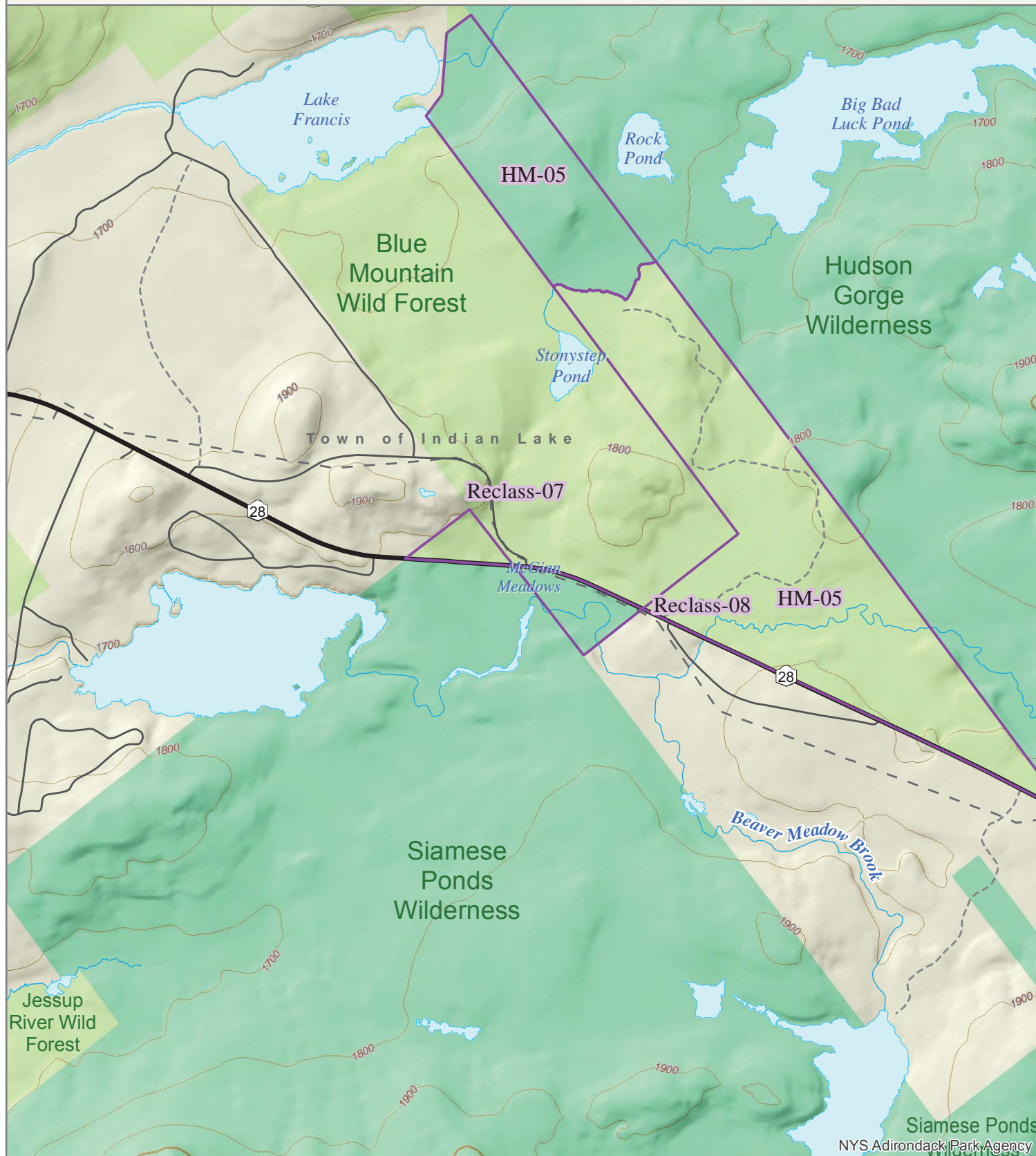
Proposed Unit: Siamese Ponds & Blue Mtn

Source: Reclass

- | | |
|---------------------|------------------------|
| 2016 Classification | Wild Forest |
| Private | Intensive Use |
| Wilderness | Historic |
| Canoe Area | State Administrative |
| Primitive Area | Pending Classification |

1:30,000

0 2,500 5,000 Feet



Reclass-07

NYS Route 28 North (Wilderness)
Town of Indian Lake, Hamilton County
Total Acres: 12.3
Proposed Classification: Wild Forest

Non-conforming use(s): None
Deed Restrictions: None
Leases: None

12.3 acres of land north of State Route 28, not abutting a Wilderness Area, were incorrectly classified as Wilderness. This land should be reclassified as Wild Forest following guidance established in the FPEIS.

Reclass-08

Siamese Ponds NYS Route 28 (Wild Forest)
Town of Indian Lake, Hamilton County
Total Acres: 20.8
Proposed Classification: Wilderness

Non-conforming use(s): None
Deed Restrictions: None
Leases: None

This parcel is currently classified as Wild Forest. It abuts existing Forest Preserve land in the Siamese Ponds Wilderness and is proposed to be reclassified as Wilderness and added to that unit.

Reclass-09

2016 Classification Package



Adirondack
Park Agency

Page 59 of 79
Print Date: 6/5/2017

Sacandaga Campground

Town of Wells

500 ft setback from Rt 30 for water reservoir

Proposed Class: Intensive Use

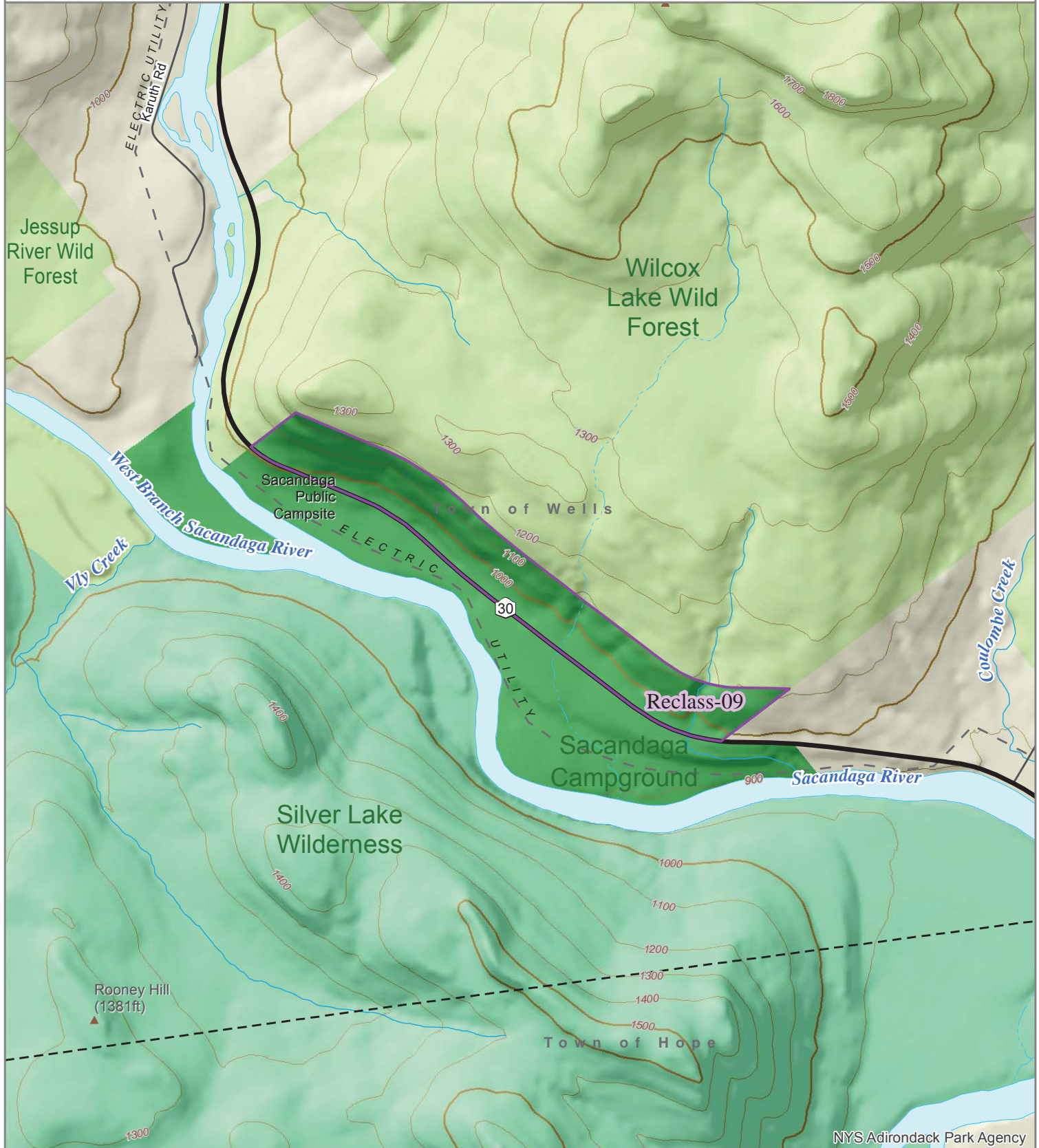
Proposed Unit: Sacandaga Campground

Source: Reclass

- | | |
|---------------------|------------------------|
| 2016 Classification | Wild Forest |
| Private | Intensive Use |
| Wilderness | Historic |
| Canoe Area | State Administrative |
| Primitive Area | Pending Classification |

1:20,000

0 2,500 5,000 Feet



Reclass-09

Sacandaga Campground Reservoir (Wilcox Lake Wild Forest)

Town of Wells, Hamilton County

Total Acres: 60.0

Proposed Classification: Intensive Use

Non-conforming use(s): Reservoir

Deed Restrictions: None

Leases: None

Sixty (60) acres of land classified as Wild Forest is proposed to be added to Intensive Use. This area contains the reservoir for the campgrounds' potable water system. This action was identified in the 2001 UMP for the Sacandaga Campground UMP (page 13).

Reclass-10

2016 Classification Package



Adirondack
Park Agency

Page 60 of 79
Print Date: 6/5/2017

Fourth Lake Day Use Area

Town of Webb

Day Use Area on Fourth Lake and Petrie Rd

Proposed Class: Intensive Use

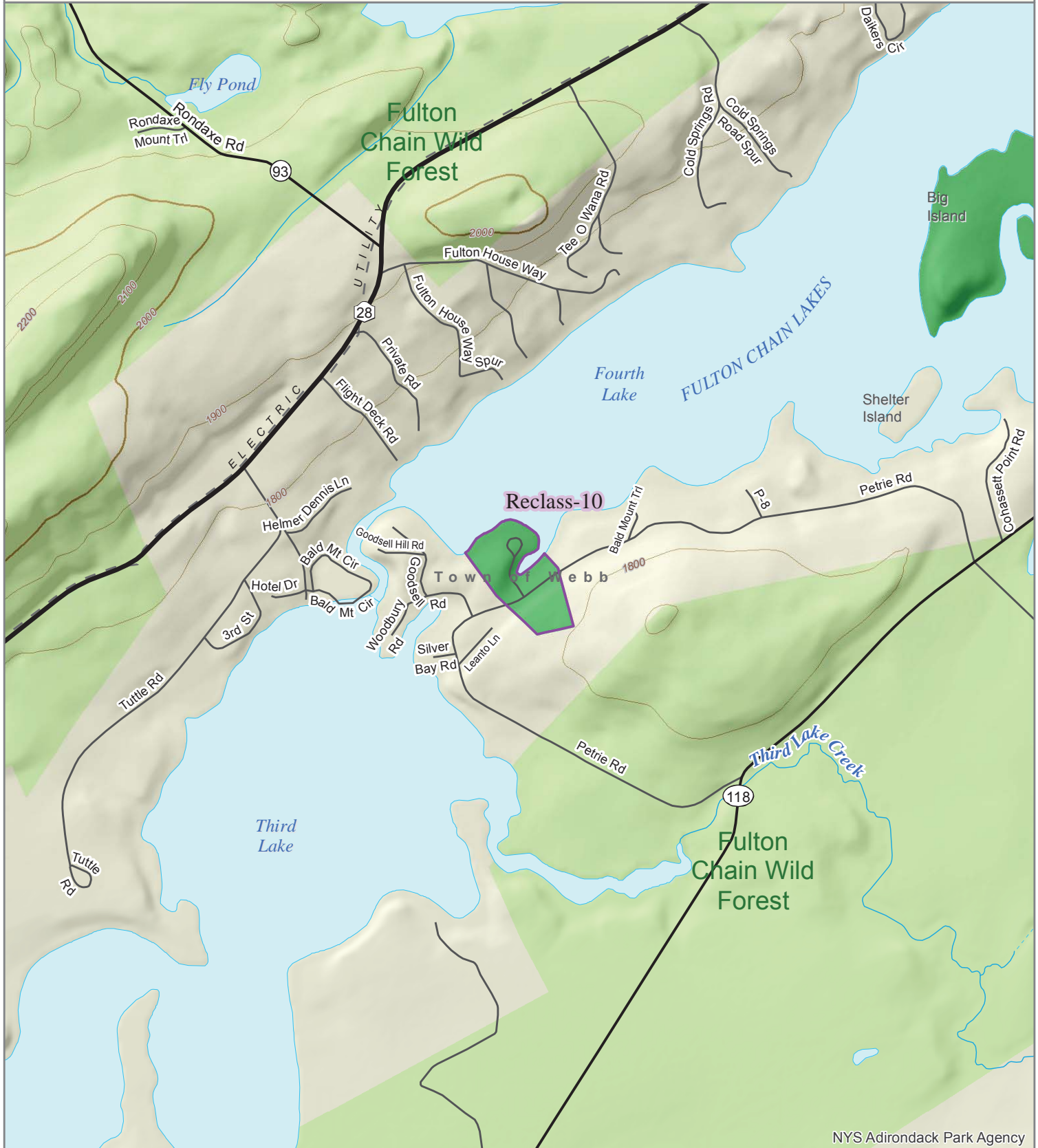
Proposed Unit: Fourth Lake Day Use Area

Source: Reclass

- | | |
|---------------------|------------------------|
| 2016 Classification | Wild Forest |
| Private | Intensive Use |
| Wilderness | Historic |
| Canoe Area | State Administrative |
| Primitive Area | Pending Classification |

1:20,000

0 2,500 5,000 Feet



Reclass-10

Fourth Lake Day Use Area (Fulton Chain Wild Forest)

Town of Webb, Herkimer County

Total Acres: 12.5

Proposed Classification: Intensive Use

Non-conforming use(s): Day Use Area

Deed Restrictions: None

Leases: None

Fourth Lake Day Use Area is located in the Fulton Chain Wild Forest. In 2015 a UMP was adopted that identified the Fourth Lake Day Use Area as being incorrectly classified as Wild Forest and a recommendation was made that the classification be changed to Intensive Use.

Reclass-11

2016 Classification Package



Adirondack
Park Agency

Page 61 of 79
Print Date: 6/5/2017

Twitchell Lake Primitive Area

Town of Webb

Utility line ROW around Twitchell Lake

Proposed Class: Primitive Area

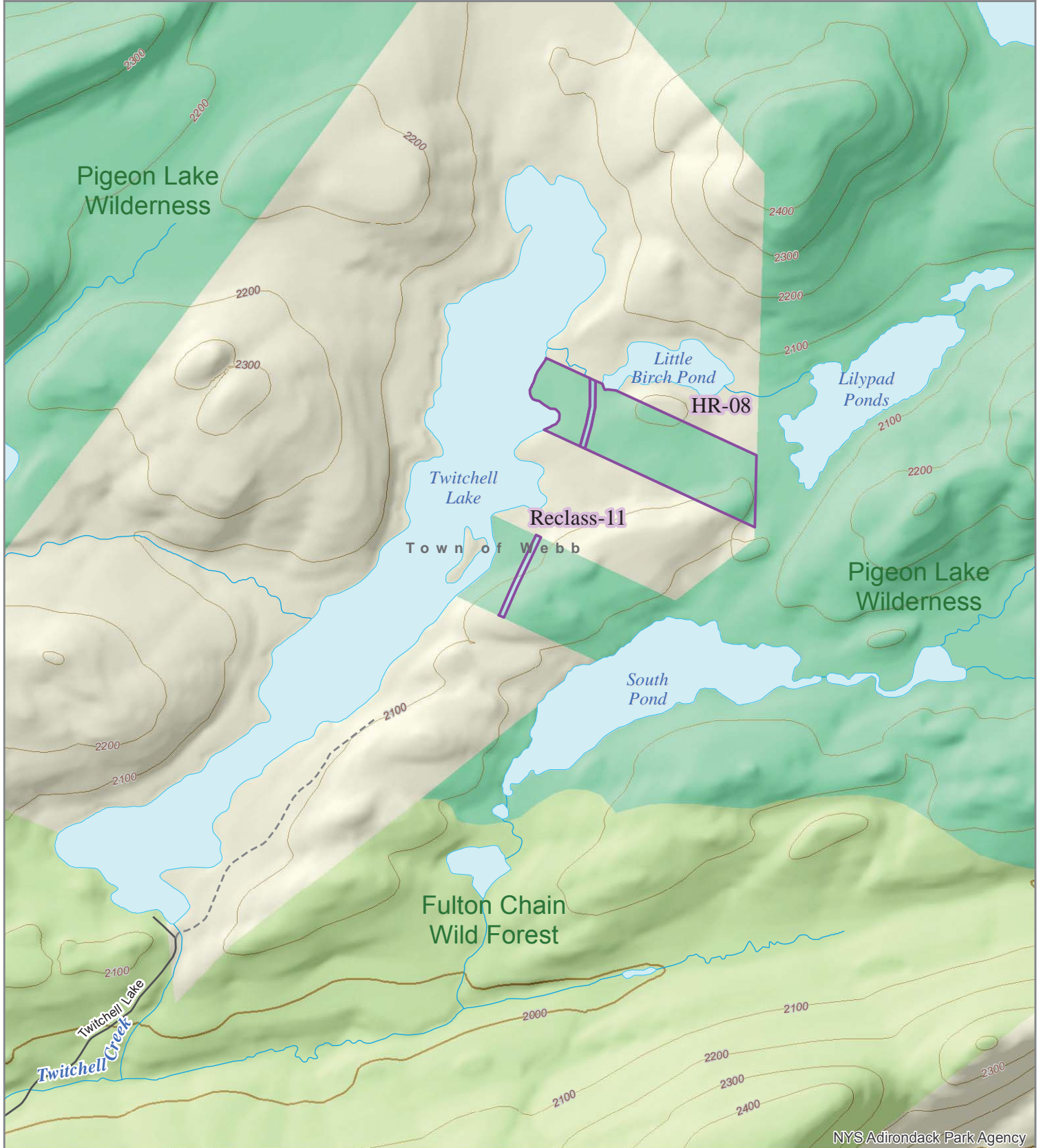
Proposed Unit: Twitchell Lake Primitive Area

Source: Reclass

- | | |
|---------------------|------------------------|
| 2016 Classification | Wild Forest |
| Private | Intensive Use |
| Wilderness | Historic |
| Canoe Area | State Administrative |
| Primitive Area | Pending Classification |

1:20,000

0 2,500 5,000 Feet



Reclass-11

Twitchell Lake (Pigeon Lake Wilderness)

Town of Webb, Herkimer County

Total Acres: 0.9

Proposed Classification: Primitive

Non-conforming use(s): Powerline

Deed Restrictions: Yes

Leases: None

This parcel was classified as Wilderness, but has a power line running through the tract. The powerline is a ROW over State land. The ROW is proposed to be reclassified as Primitive and added to a new area named Twitchell Lake Primitive Area.

Reclass-13

2016 Classification Package



Adirondack
Park Agency

Page 63 of 79
Print Date: 6/5/2017

Buell Brook Primitive Area

Town of Indian Lake

Primitive corridor to former inholdings

Proposed Class: Wilderness

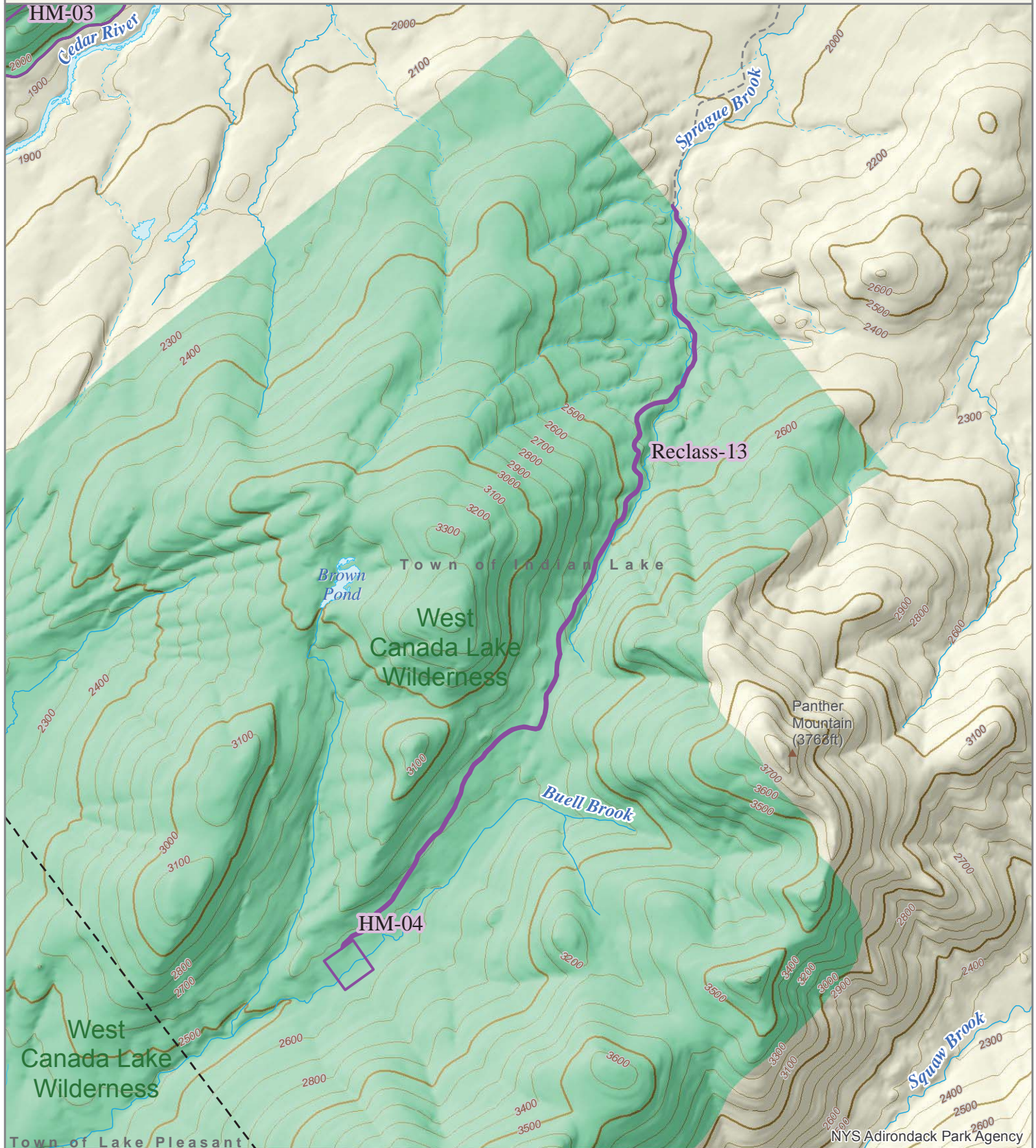
Proposed Unit: West Canada Lake

Source: Reclass

- | | |
|---------------------|------------------------|
| 2016 Classification | Wild Forest |
| Private | Intensive Use |
| Wilderness | Historic |
| Canoe Area | State Administrative |
| Primitive Area | Pending Classification |

1:40,000

0 2,500 5,000 Feet



Reclass-13

Buell Brook Primitive Area
Town of Indian Lake, Hamilton County
Total Acres: 15.2
Proposed Classification: Wilderness

Non-conforming use(s): None
Deed Restrictions: None
Leases: None

Buell Brook Primitive Area is proposed to be reclassified to Wilderness and added to the West Canada Lake Wilderness. This Primitive Area was a corridor used to access an inholding. The inholding (HM-04) is being classified as Wilderness and the Primitive Area will be extinguished automatically upon expiration of the leases.

SL-01

2016 Classification Package



Adirondack
Park Agency

Page 64 of 79
Print Date: 6/5/2017

Lake Ozonia

Town of Hopkinton

Lake Ozonia boat launch

Proposed Class: Wild Forest

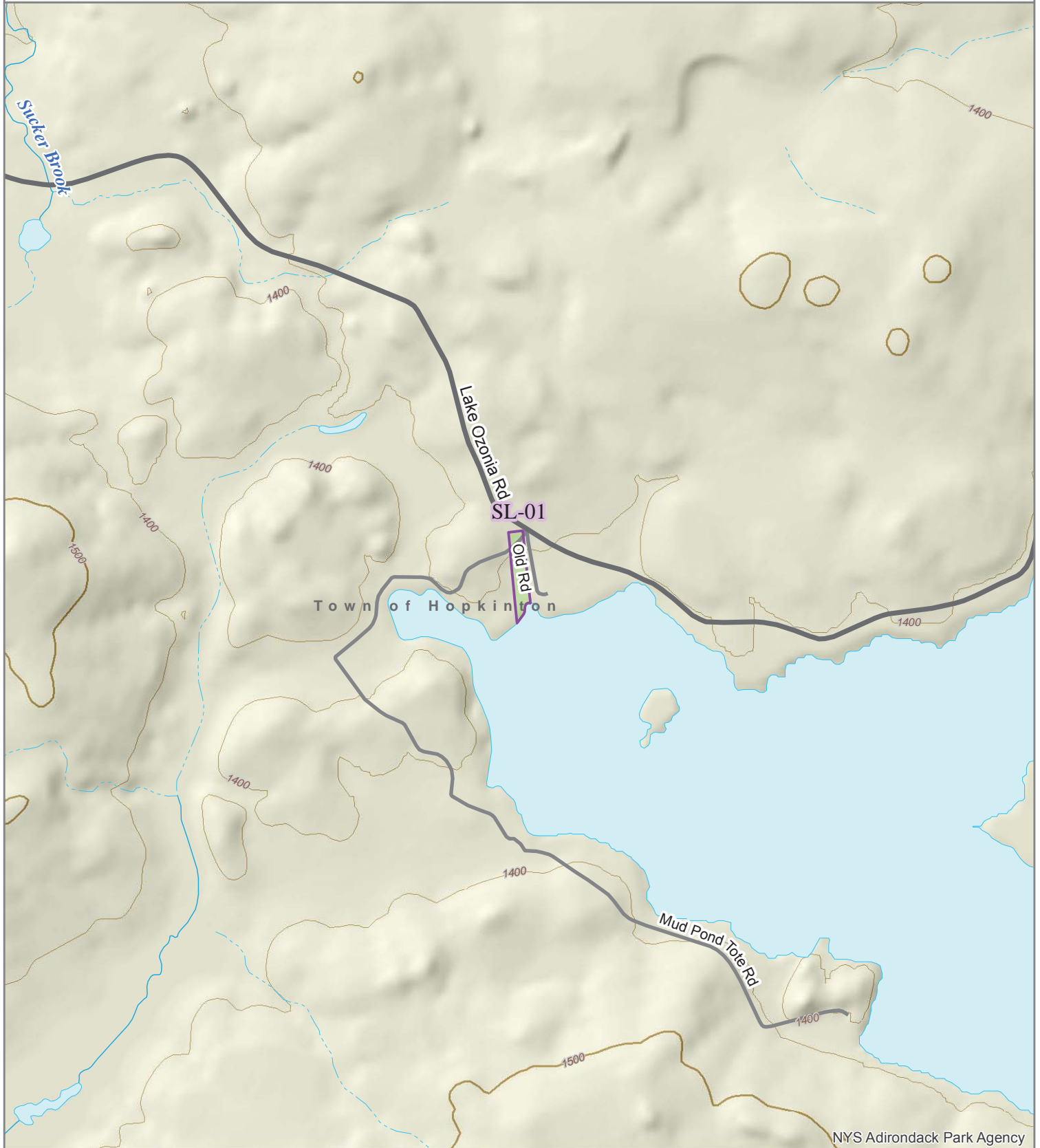
Proposed Unit: Debar Mtn

Source: Map Correction

- | | |
|---------------------|------------------------|
| 2016 Classification | Wild Forest |
| Private | Intensive Use |
| Wilderness | Historic |
| Canoe Area | State Administrative |
| Primitive Area | Pending Classification |

1:15,000

0 2,500 5,000 Feet



SL-01

Lake Ozonia
Town of Hopkinton, St Lawrence County
Total Acres: 1.3
Proposed Classification: Wild Forest

Non-conforming use(s): None
Deed Restrictions: None
Leases: None

This detached parcel is proposed to be classified as Wild Forest. The parcel contains a Fishing and Waterway Access site for Lake Ozonia. Lake Ozonia (397 acres) is not over 1,000 acres and therefore cannot be classified as Intensive Use and used as a trailered boat launch. This parcel is proposed to be added to the White Hill Wild Forest unit.

SL-02

2016 Classification Package



Adirondack
Park Agency

Page 65 of 79
Print Date: 6/5/2017

Whitehill Radio Towers

Town of Hopkinton

Isolated parcel, contains NYS radio tower

Proposed Class: State Administrative

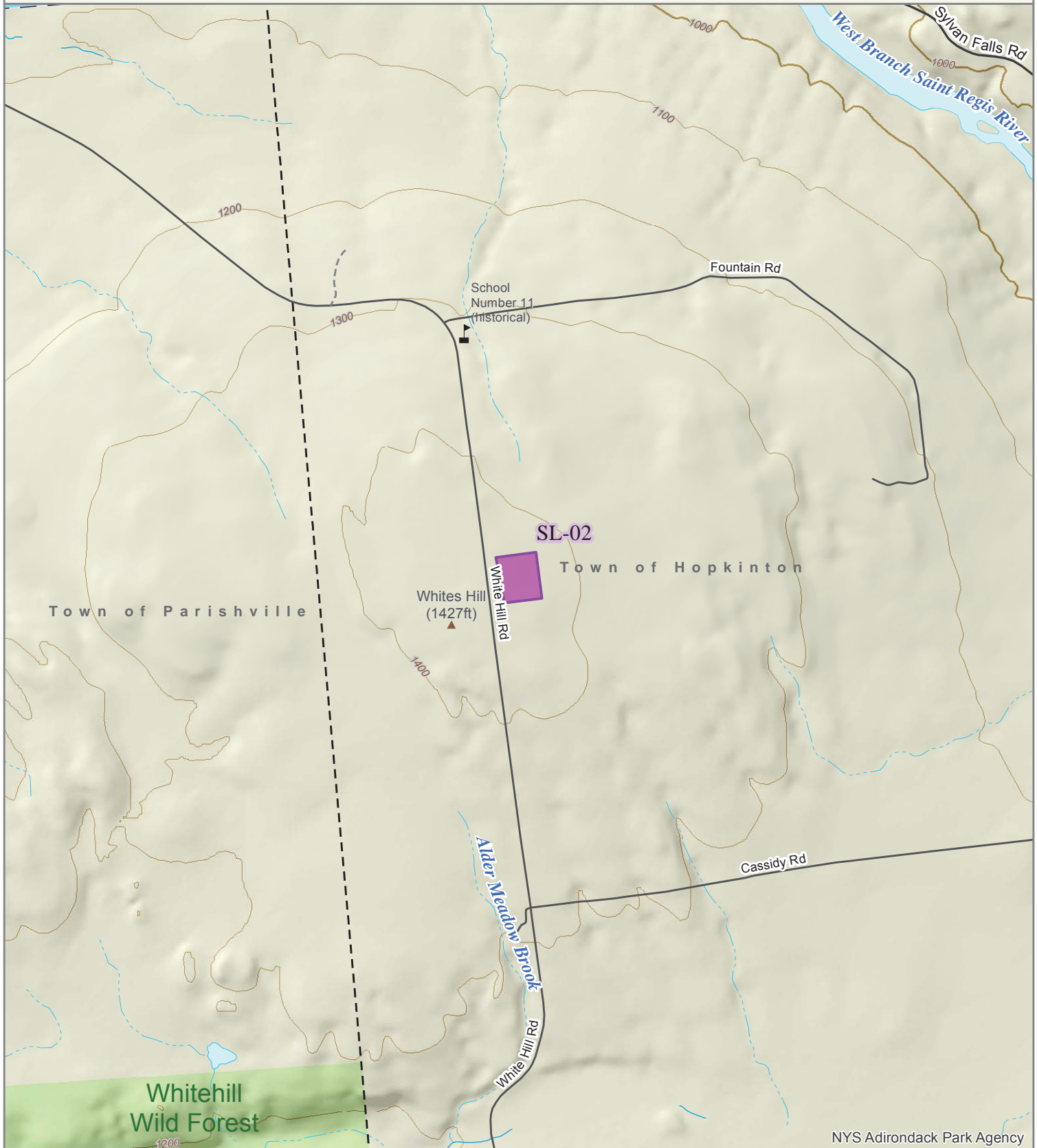
Proposed Unit: DEC

Source: Map Correction

- | | |
|---------------------|------------------------|
| 2016 Classification | Wild Forest |
| Private | Intensive Use |
| Wilderness | Historic |
| Canoe Area | State Administrative |
| Primitive Area | Pending Classification |



1:20,000
0 2,500 5,000 Feet



SL-02

Whitehill Radio Towers

Town of Hopkinton, St Lawrence County

Total Acres: 3.3

Proposed Classification: State Administrative

Non-conforming use(s): None

Deed Restrictions: None

Leases: None

This parcel contains radio towers and is proposed to be classified as State Administrative.

SR-01

2016 Classification Package



Adirondack
Park Agency

Page 66 of 79
Print Date: 6/5/2017

Hadley Hill Rd

Town of Hadley

Isolated parcel on Hadley Hill Rd

Proposed Class: Wild Forest

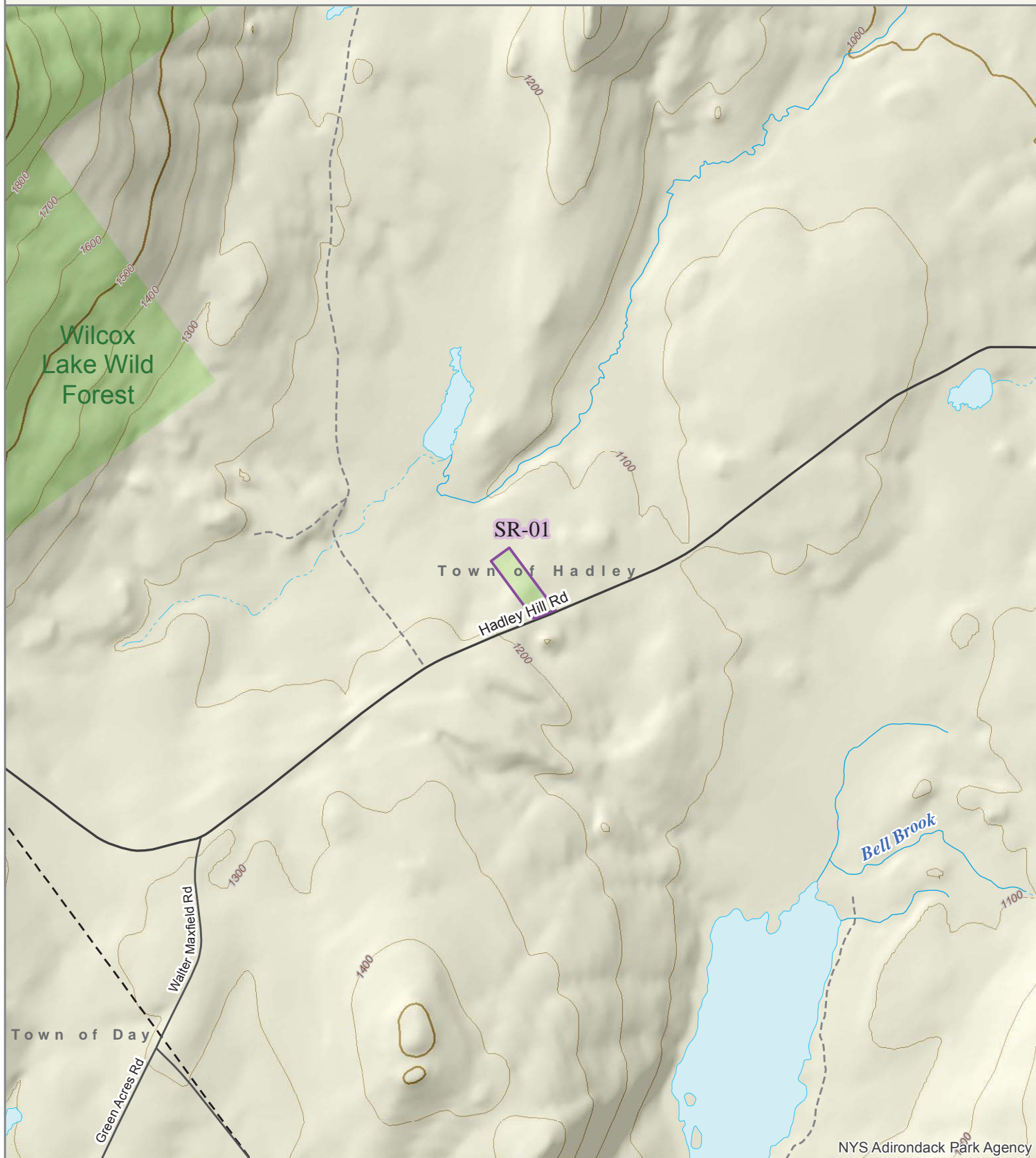
Proposed Unit: Wilcox Lake

Source: Map Correction

- | | |
|---------------------|------------------------|
| 2016 Classification | Wild Forest |
| Private | Intensive Use |
| Wilderness | Historic |
| Canoe Area | State Administrative |
| Primitive Area | Pending Classification |

1:20,000

0 2,500 5,000 Feet



SR-01

Hadley Hill Road
Town of Hadley, Saratoga County
Total Acres: 3.2
Proposed Classification: Wild Forest

Non-conforming use(s): None
Deed Restrictions: None
Leases: None

This detached parcel is proposed to be classified as Wild Forest. This parcel would be added to the Wilcox Lake Wild Forest unit.

SR-02

2016 Classification Package



Adirondack
Park Agency

Page 67 of 79
Print Date: 6/5/2017

Stewart Pond Parking

Town of Hadley

Sacandaga Lake Portage Trail Parking

Proposed Class: Wild Forest

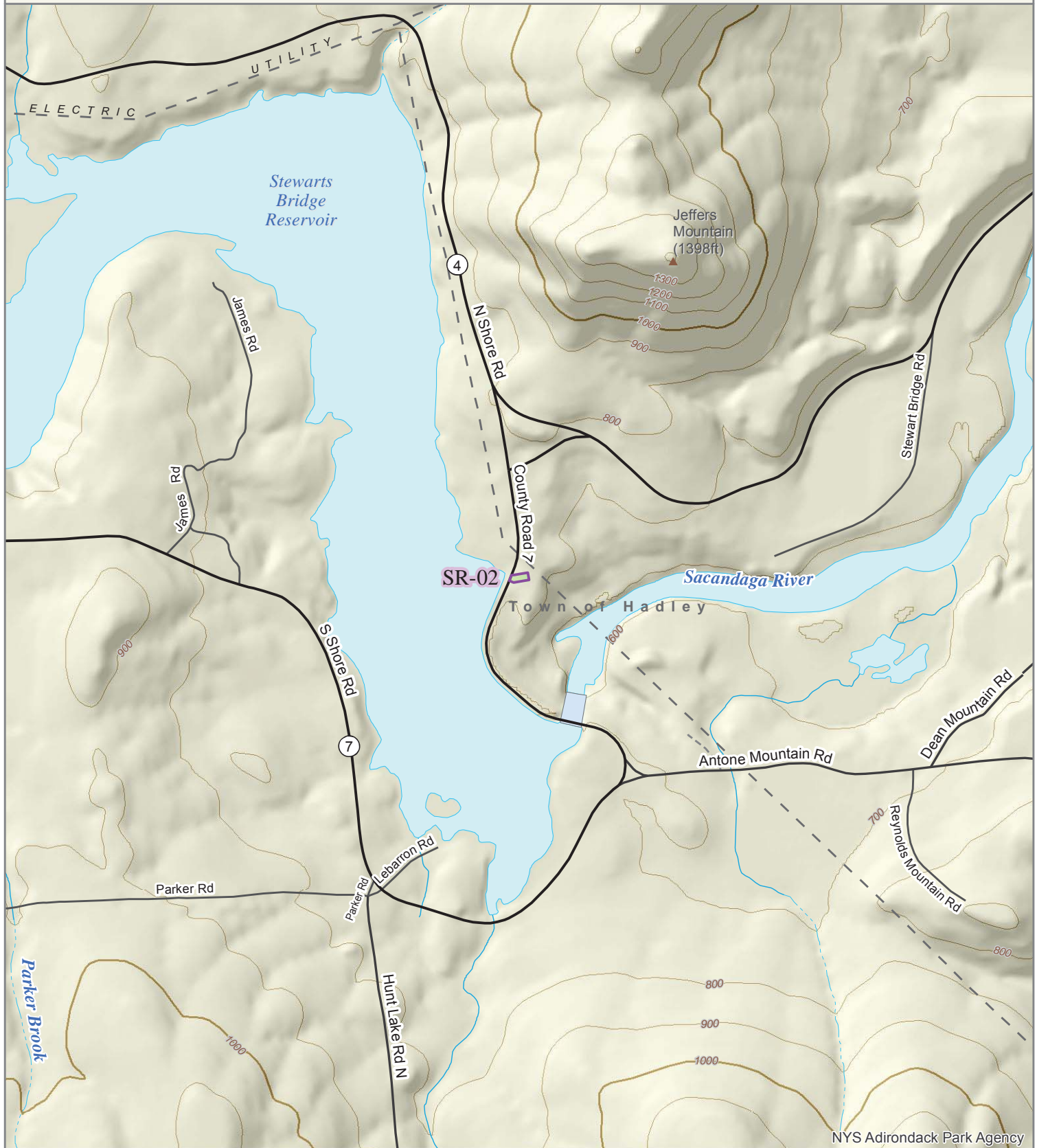
Proposed Unit: Wilcox Lake

Source: PLA 46-060

- | | |
|---------------------|------------------------|
| 2016 Classification | Wild Forest |
| Private | Intensive Use |
| Wilderness | Historic |
| Canoe Area | State Administrative |
| Primitive Area | Pending Classification |

1:20,000

0 2,500 5,000 Feet



SR-02

Stewart Pond Parking
Town of Hadley, Saratoga County
Total Acres: 0.26
Proposed Classification: Wild Forest

Non-conforming use(s): None
Deed Restrictions: None
Leases: None

This detached parcel is proposed to be classified as Wild Forest. This parcel is used for parking and as a portage. It would be added to the Wilcox Lake Wild Forest unit.

SR-03, SR-04

2016 Classification Package



Adirondack
Park Agency

Page 68 of 79
Print Date: 6/5/2017

Thousand Acre Swamp, Town Corners

Town of Edinburg, Town of Greenfield

Former Finch

Proposed Class: Wild Forest

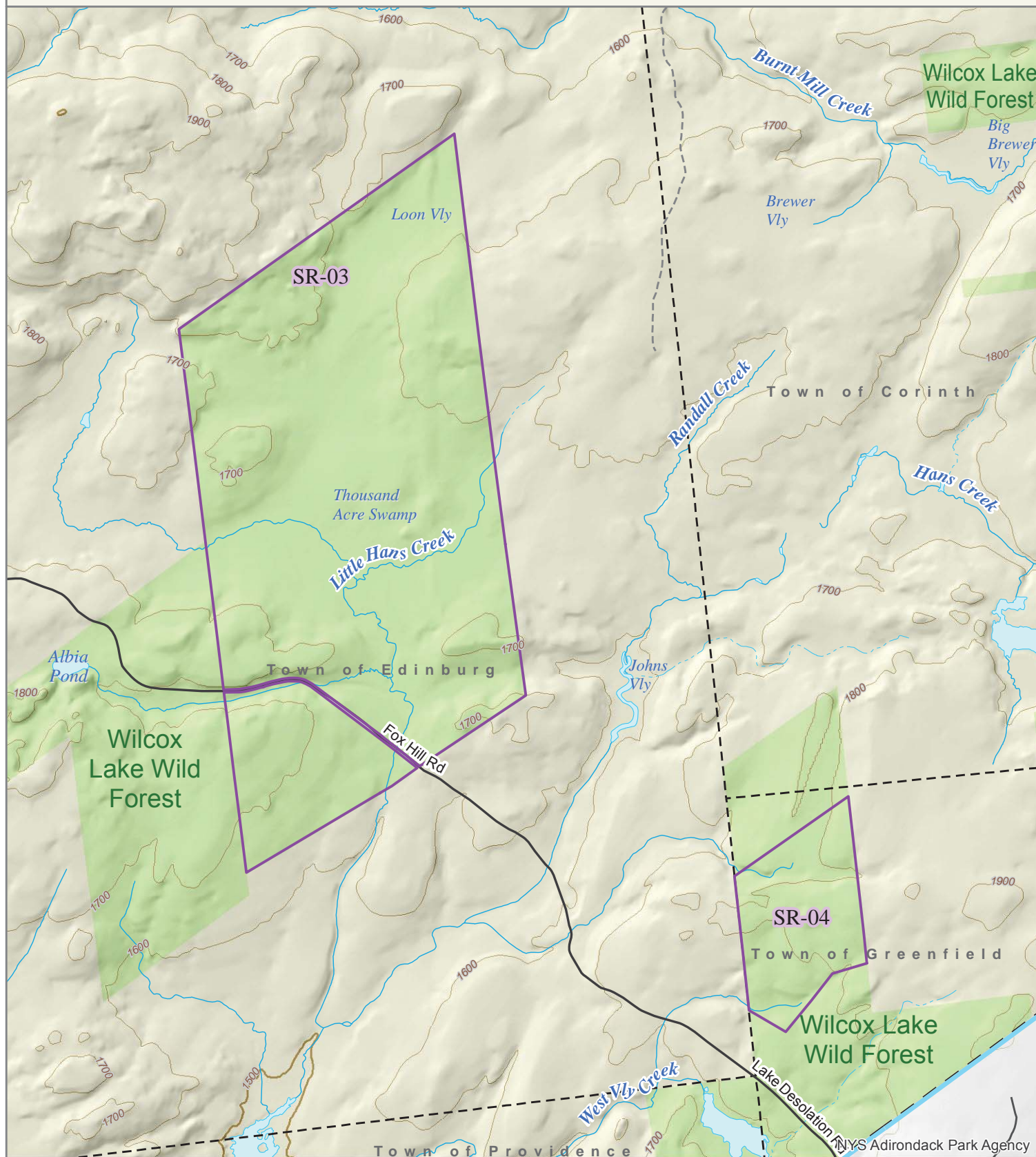
Proposed Unit: Wilcox Lake

Source: AFP 46-065, AFP 46-067

- | | |
|---------------------|------------------------|
| 2016 Classification | Wild Forest |
| Private | Intensive Use |
| Wilderness | Historic |
| Canoe Area | State Administrative |
| Primitive Area | Pending Classification |

1:40,000

0 2,500 5,000 Feet



SR-03

Thousand Acre Swamp
Town of Edinburg, Saratoga County
Total Acres: 1,279
Proposed Classification: Wild Forest

Non-conforming use(s): None
Deed Restrictions: Yes
Leases: Yes

This parcel abuts existing Forest Preserve land in the Wilcox Lake Wild Forest. It is proposed to be classified as Wild Forest and added to that unit. The Town has retained rights for a snowmobile trail and a boardwalk.

SR-04

Town Corners
Town of Greenfield, Saratoga County
Total Acres: 154
Proposed Classification: Wild Forest

Non-conforming use(s): None
Deed Restrictions: None
Leases: Yes

This parcel is located between two parcels of State land classified as Wild Forest. It is proposed to be classified as Wild Forest and added to the Wilcox Lake Wild Forest unit.

SR-05

2016 Classification Package



Adirondack
Park Agency

Page 69 of 79
Print Date: 6/5/2017

Spruce Mountain

Town of Corinth

Spruce Mtn Fire Tower

Proposed Class: Wild Forest

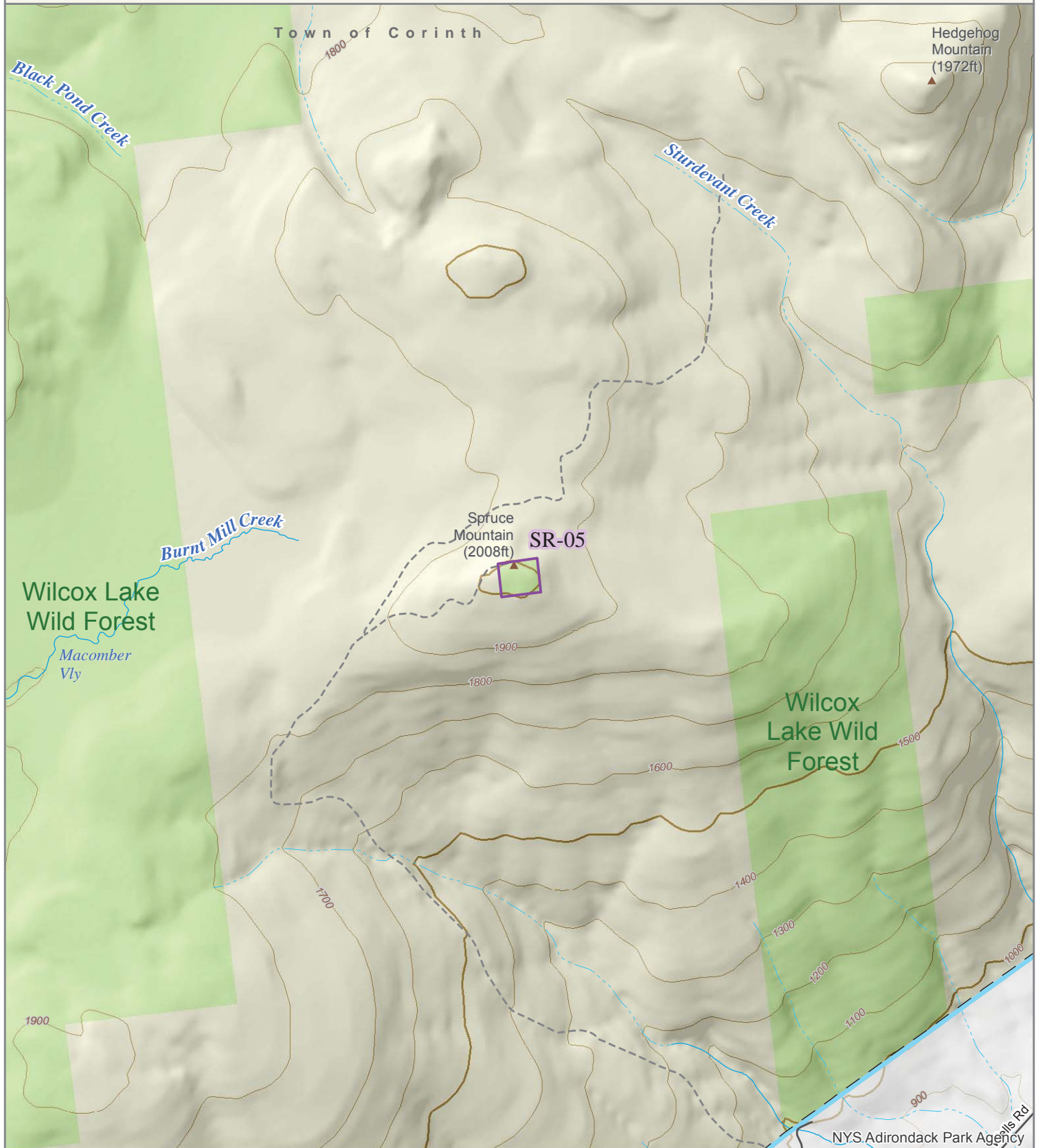
Proposed Unit: Wilcox Lake

Source: AFP 46-075

- | | |
|---------------------|------------------------|
| 2016 Classification | Wild Forest |
| Private | Intensive Use |
| Wilderness | Historic |
| Canoe Area | State Administrative |
| Primitive Area | Pending Classification |



1:20,000
0 2,500 5,000 Feet



SR-05

Spruce Mountain
Town of Corinth, Saratoga County
Total Acres: 2.6
Proposed Classification: Wild Forest

Non-conforming use(s): None
Deed Restrictions: None
Leases: None

This detached parcel is proposed to be classified as Wild Forest. It would be added to the Wilcox Lake Wild Forest unit.

WR-01, WR-02

2016 Classification Package



Adirondack
Park Agency

Page 70 of 79
Print Date: 6/5/2017

North River, Rt 28 Hudson River ROW

Town of Chester, Town of Johnsbury

Between St Rt 28 and Hudson River

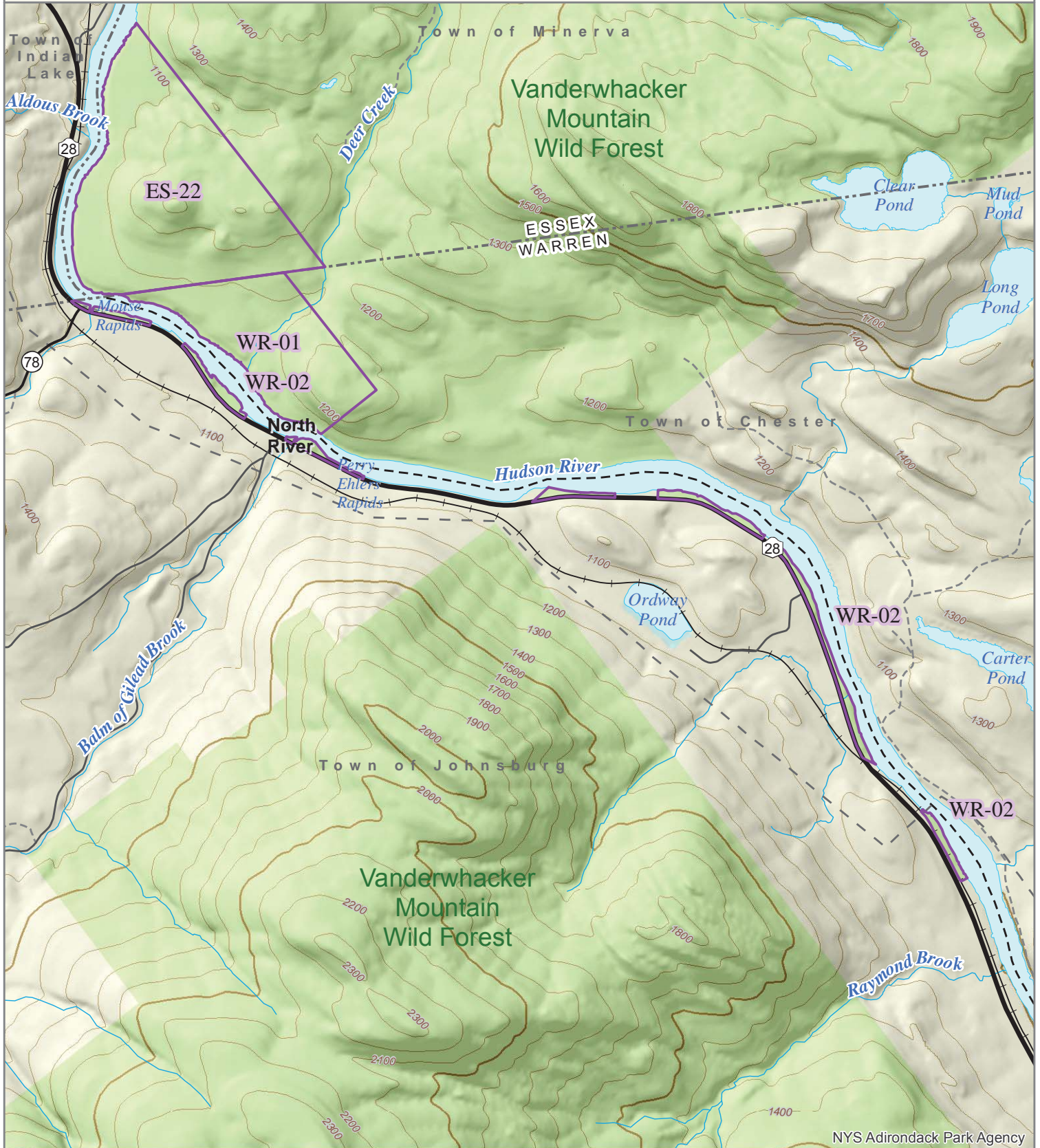
Proposed Class: Wild Forest

Proposed Unit: Vanderwhacker Mtn

Source: AFP 57-200, Map Correction

- | | |
|---------------------|------------------------|
| 2016 Classification | Wild Forest |
| Private | Intensive Use |
| Wilderness | Historic |
| Canoe Area | State Administrative |
| Primitive Area | Pending Classification |

1:30,000
0 2,500 5,000 Feet



WR-01

North River
Town of Chester, Warren County
Total Acres: 75.1
Proposed Classification: Wild Forest

Non-conforming use(s): None
Deed Restrictions: None
Leases: Yes

This parcel abuts existing Forest Preserve land in the Vanderwhacker Mountain Wild Forest. It is proposed to be classified as Wild Forest and added to that unit.

WR-02

NYS Route 28 Hudson River Right-Of-Way (ROW)
Town of Johnsburg, Warren County
Total Acres: 22.3
Proposed Classification: Wild Forest

Non-conforming use(s): None
Deed Restrictions: None
Leases: None

These parcels are located along the eastern shore of the Hudson River. These parcels are proposed to be classified as Wild Forest and added to the Vanderwhacker Mountain Wild Forest.

WR-03

2016 Classification Package



Adirondack
Park Agency

Page 71 of 79
Print Date: 6/5/2017

Ice Meadows

Town of Chester

Hudson River

Proposed Class: Wild Forest

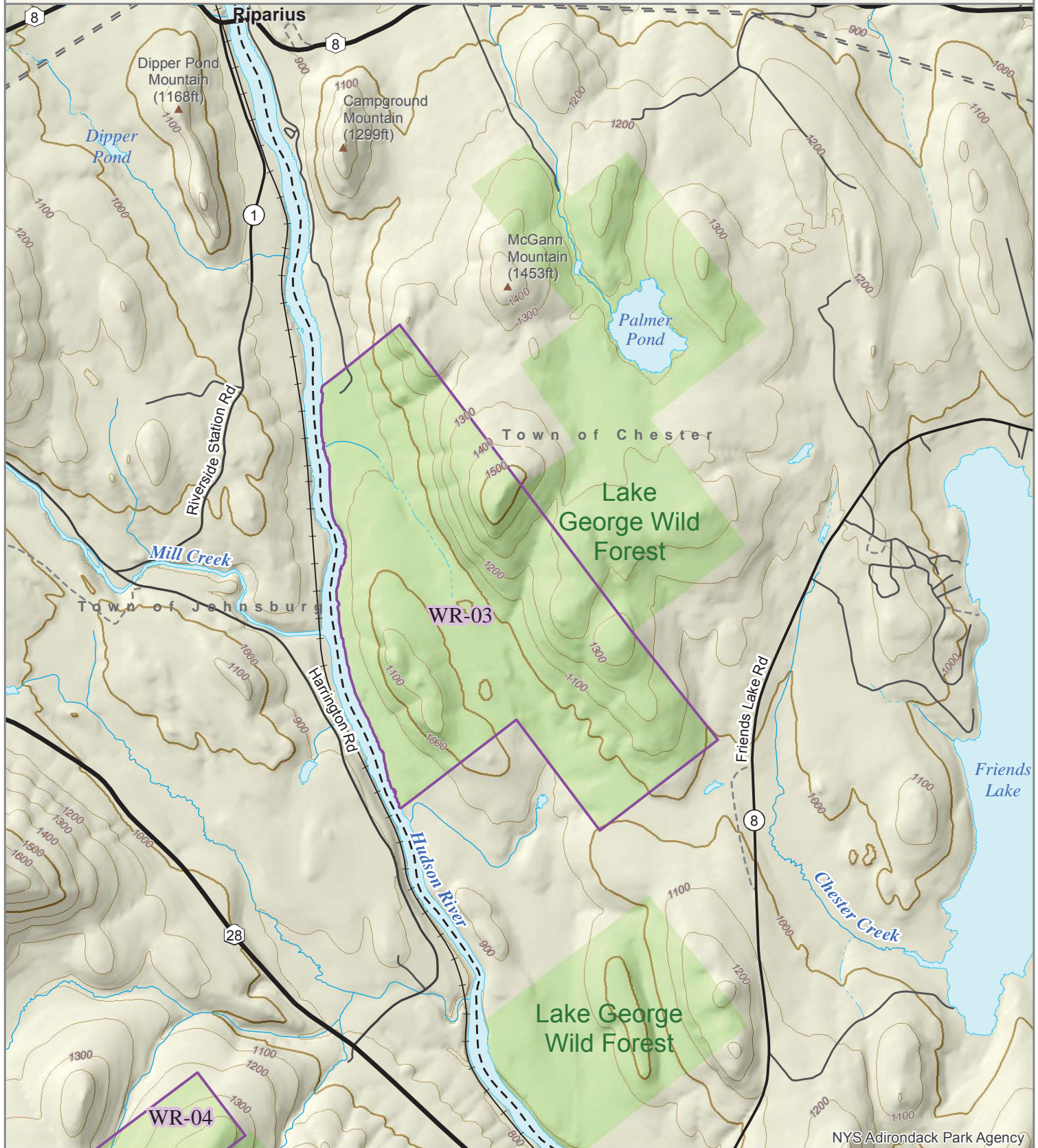
Proposed Unit: Lake George

Source: AFP 203, AFP 57-227

- | | |
|---------------------|------------------------|
| 2016 Classification | Wild Forest |
| Private | Intensive Use |
| Wilderness | Historic |
| Canoe Area | State Administrative |
| Primitive Area | Pending Classification |



1:40,000
0 2,500 5,000 Feet



WR-03

Ice Meadows

Town of Chester, Warren County

Total Acres: 775

Proposed Classification: Wild Forest

Non-conforming use(s): None

Deed Restrictions: None

Leases: Yes

This parcel abuts existing Forest Preserve land in the Lake George Wild Forest. It is proposed to be classified as Wild Forest and added to that unit.

WR-04

Pine Mountain

Town of Johnsburg

Adjacent to WF

Proposed Class: Wild Forest

Proposed Unit: Wilcox Lake

Source: Map Correction

2016 Classification Package



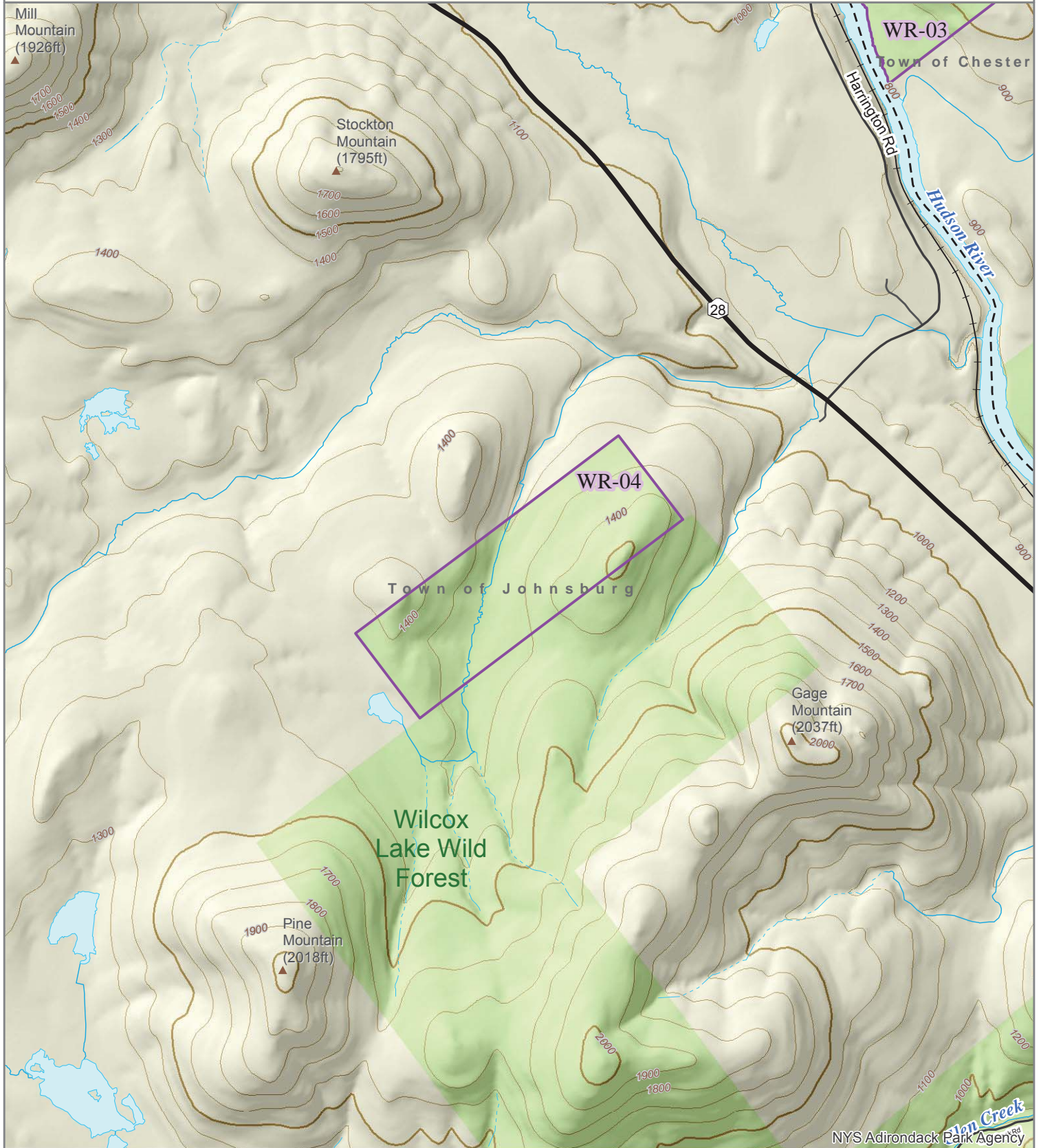
Adirondack
Park Agency

Page 72 of 79
Print Date: 6/5/2017

- | | |
|---------------------|------------------------|
| 2016 Classification | Wild Forest |
| Private | Intensive Use |
| Wilderness | Historic |
| Canoe Area | State Administrative |
| Primitive Area | Pending Classification |



1:30,000
0 2,500 5,000 Feet



WR-04

Pine Mountain

Town of Johnsburg, Warren County

Total Acres: 150

Proposed Classification: Wild Forest

Non-conforming use(s): None

Deed Restrictions: None

Leases: None

This parcel abuts existing Forest Preserve land in the Wilcox Lake Wild Forest. It is proposed to be classified as Wild Forest and added to that unit.

WR-05

2016 Classification Package



Adirondack
Park Agency

Page 73 of 79
Print Date: 6/5/2017

Potter Brook

Town of Warrensburg

Isolated, Potter Brook

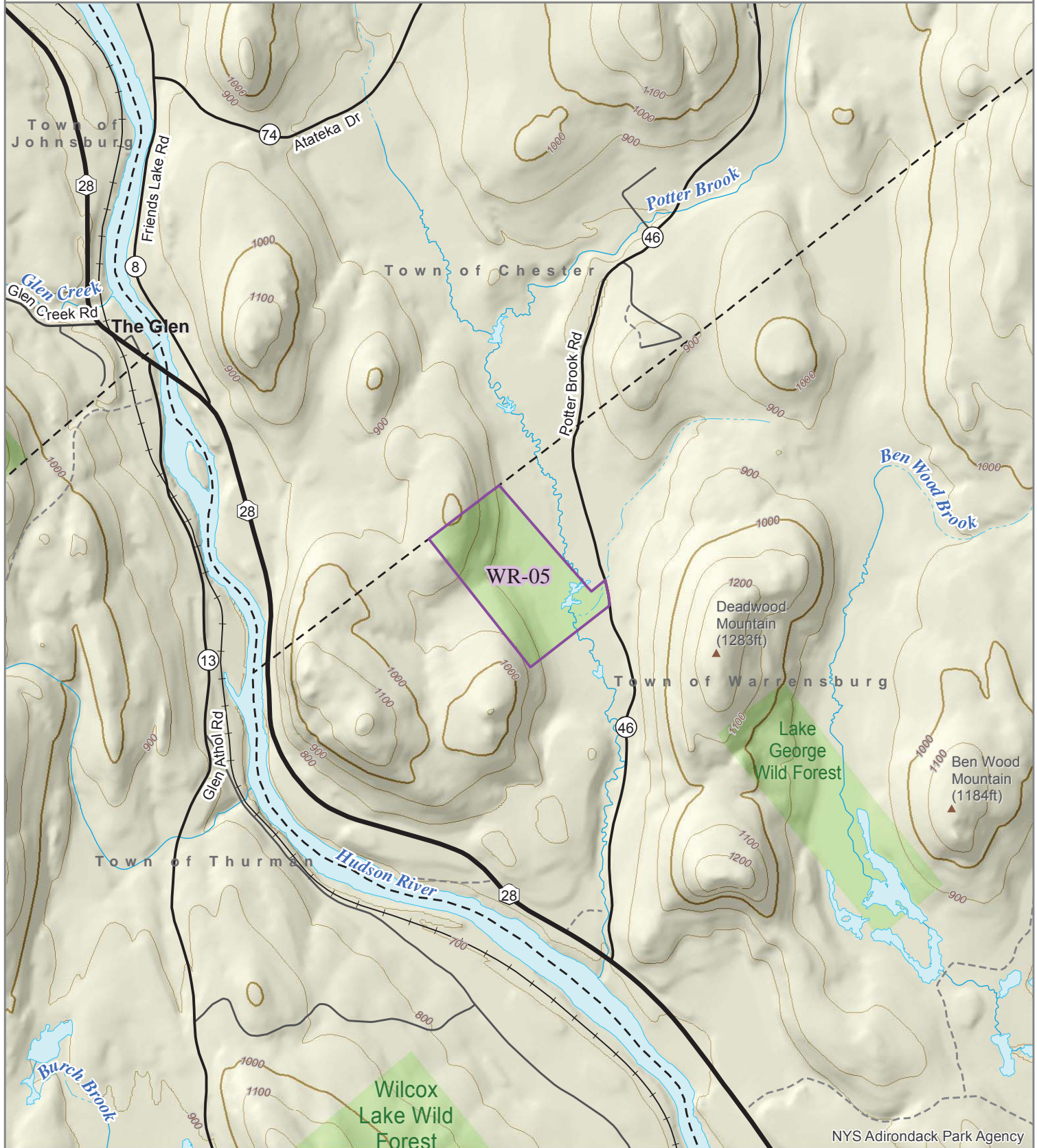
Proposed Class: Wild Forest

Proposed Unit: Lake George

Source: Map Correction

- | | |
|---------------------|------------------------|
| 2016 Classification | Wild Forest |
| Private | Intensive Use |
| Wilderness | Historic |
| Canoe Area | State Administrative |
| Primitive Area | Pending Classification |

1:30,000
0 2,500 5,000 Feet



WR-05

Potter Brook
Town of Warrensburg, Warren County
Total Acres: 66.1
Proposed Classification: Wild Forest

Non-conforming use(s): None
Deed Restrictions: None
Leases: None

This detached parcel is proposed to be classified as Wild Forest. It would be added to the Lake George Wild Forest unit.

WR-06

2016 Classification Package



Adirondack
Park Agency

Page 74 of 79
Print Date: 6/5/2017

East River Rd, Cat Mtn

Town of Bolton

Former Finch

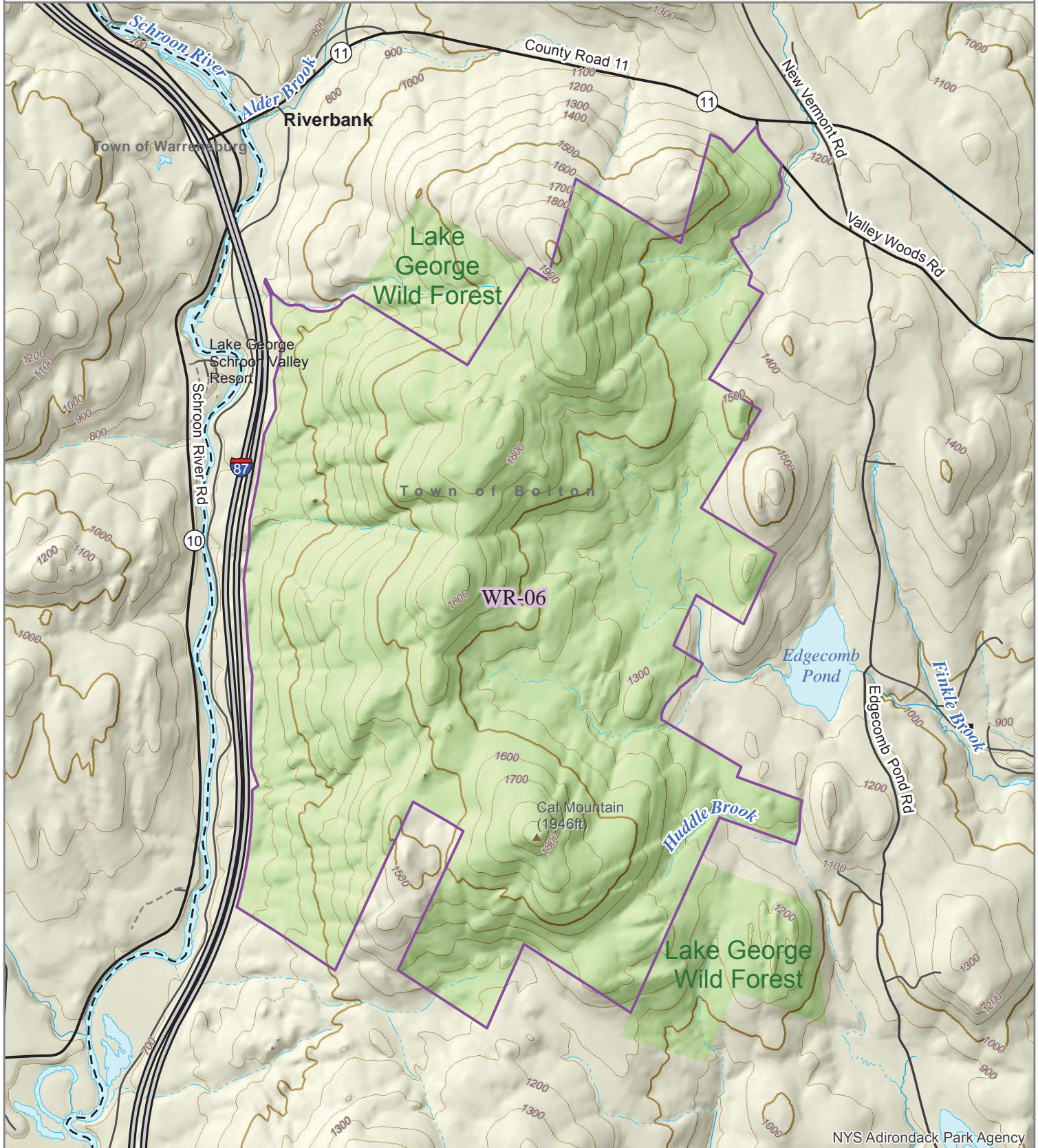
Proposed Class: Wild Forest

Proposed Unit: Lake George

Source: AFP 57-214, AFP 57-224

- | | |
|---------------------|------------------------|
| 2016 Classification | Wild Forest |
| Private | Intensive Use |
| Wilderness | Historic |
| Canoe Area | State Administrative |
| Primitive Area | Pending Classification |

1:40,000
0 2,500 5,000 Feet



WR-06

East River Road and Cat Mountain
Town of Bolton, Warren County
Total Acres: 2,465
Proposed Classification: Wild Forest

Non-conforming use(s): None
Deed Restrictions: None
Leases: Yes

This parcel abuts existing Forest Preserve land in the Lake George Wild Forest. It would be classified as Wild Forest and added to that unit.

WR-07, WR-08

2016 Classification Package



Adirondack
Park Agency

Page 75 of 79
Print Date: 6/5/2017

Black Spruce Mtn, Berry Pond

Towns of Warrensburg, Lake Luzerne, Lake George

Former Finch, Former LGLC

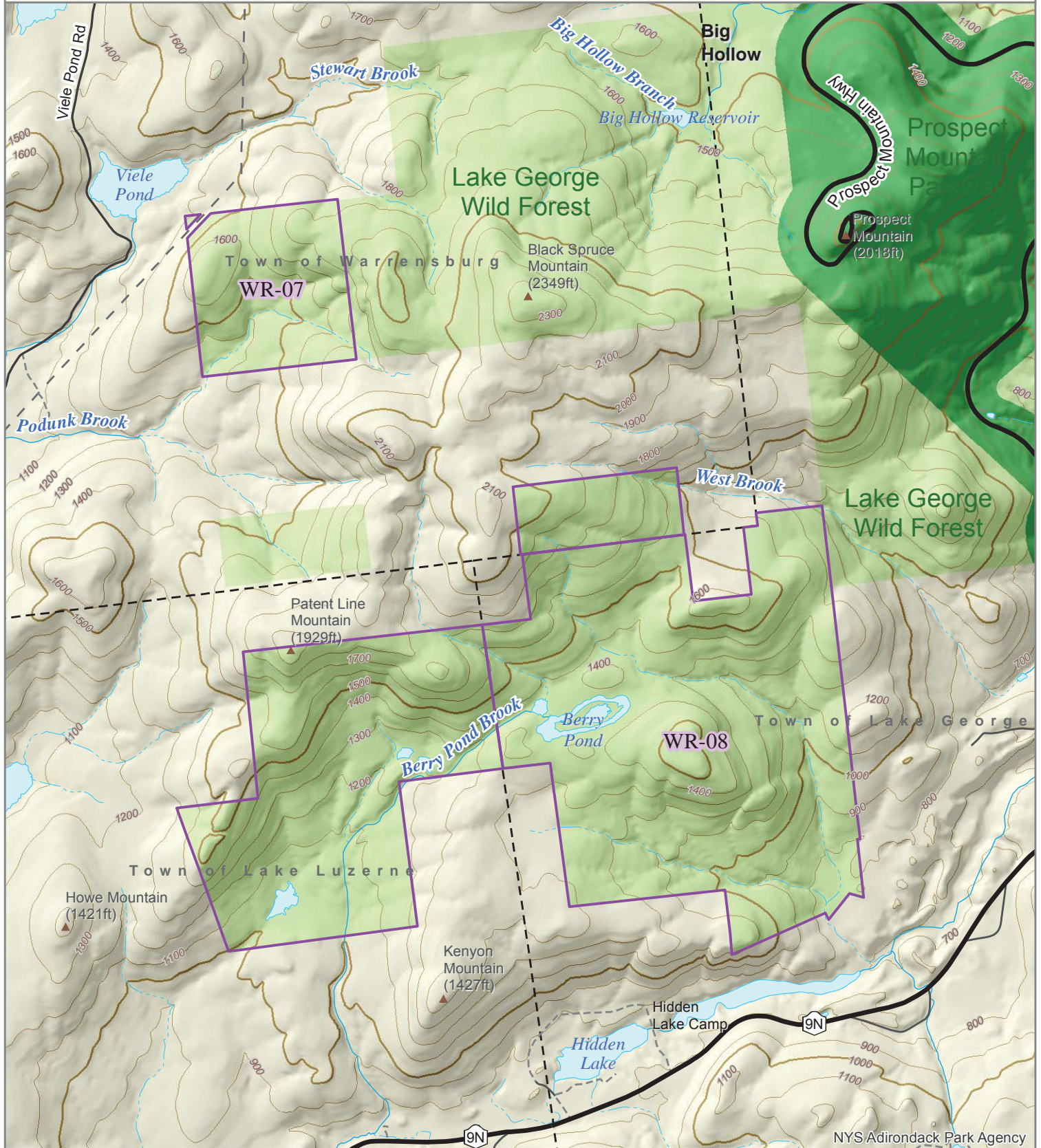
Proposed Class: Wild Forest

Proposed Unit: Lake George

Source: AFP 57-210, AFP 57-226

- | | |
|---------------------|------------------------|
| 2016 Classification | Wild Forest |
| Private | Intensive Use |
| Wilderness | Historic |
| Canoe Area | State Administrative |
| Primitive Area | Pending Classification |

1:40,000
0 2,500 5,000 Feet



WR-07

Black Spruce Mountain
Town of Warrensburg, Warren County
Total Acres: 191
Proposed Classification: Wild Forest

Non-conforming use(s): None
Deed Restrictions: None
Leases: None

This parcel abuts existing Forest Preserve land in the Lake George Wild Forest. It would be classified as Wild Forest and added to that unit.

WR-08

Berry Pond
Towns of Lake George, Lake Luzerne, Warrensburg, Warren County
Total Acres: 1,498
Proposed Classification: Wild Forest

Non-conforming use(s): None
Deed Restrictions: None
Leases: None

This parcel abuts existing Forest Preserve land in the Lake George Wild Forest. It would be classified as Wild Forest and added to that unit.

WR-09

2016 Classification Package



Adirondack
Park Agency

Page 76 of 79
Print Date: 6/5/2017

Hague

Town of Hague

Boat Hand Launch on Lake George

Proposed Class: Wild Forest

Proposed Unit: Lake George

Source: Map Correction

- | | |
|---------------------|------------------------|
| 2016 Classification | Wild Forest |
| Private | Intensive Use |
| Wilderness | Historic |
| Canoe Area | State Administrative |
| Primitive Area | Pending Classification |

1:10,000

2,500

5,000 Feet



WR-09

Hague

Town of Hague, Warren County

Total Acres: 0.03

Proposed Classification: Wild Forest

Non-conforming use(s): None

Deed Restrictions: None

Leases: None

This detached parcel is proposed to be classified as Wild Forest. It would be added to the Lake George Wild Forest unit.

WR-10

2016 Classification Package



Adirondack
Park Agency

Page 77 of 79
Print Date: 6/5/2017

Fishhook Island

Town of Lake George

Lake George island near Diamond Point

Proposed Class: Wild Forest

Proposed Unit: Lake George

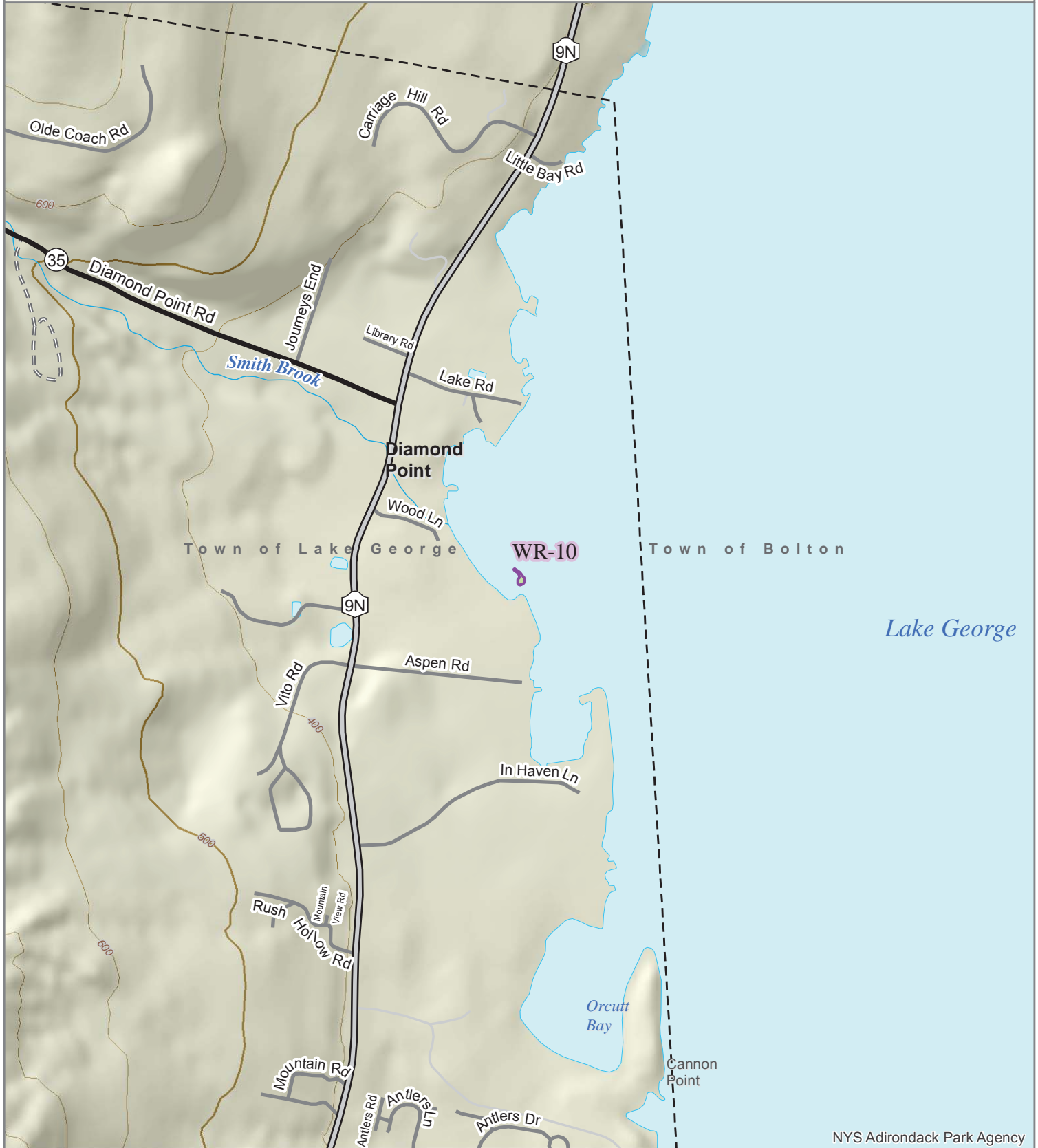
Source: Map Correction

- | | |
|---------------------|------------------------|
| 2016 Classification | Wild Forest |
| Private | Intensive Use |
| Wilderness | Historic |
| Canoe Area | State Administrative |
| Primitive Area | Pending Classification |

1:12,000

2,500

5,000 Feet



WR-10

Fishhook Island
Town of Lake George, Warren County
Total Acres: 0.05
Proposed Classification: Wild Forest

Non-conforming use(s): None
Deed Restrictions: None
Leases: None

This island parcel is proposed to be classified as Wild Forest. It would be added to the Lake George Wild Forest unit.

WS-01

2016 Classification Package



Adirondack
Park Agency

Page 78 of 79
Print Date: 6/5/2017

Lk Champlain Narrows

Town of Dresden

Chubbs Dock, Maple Bend Island

Proposed Class: Wild Forest & State Administrative

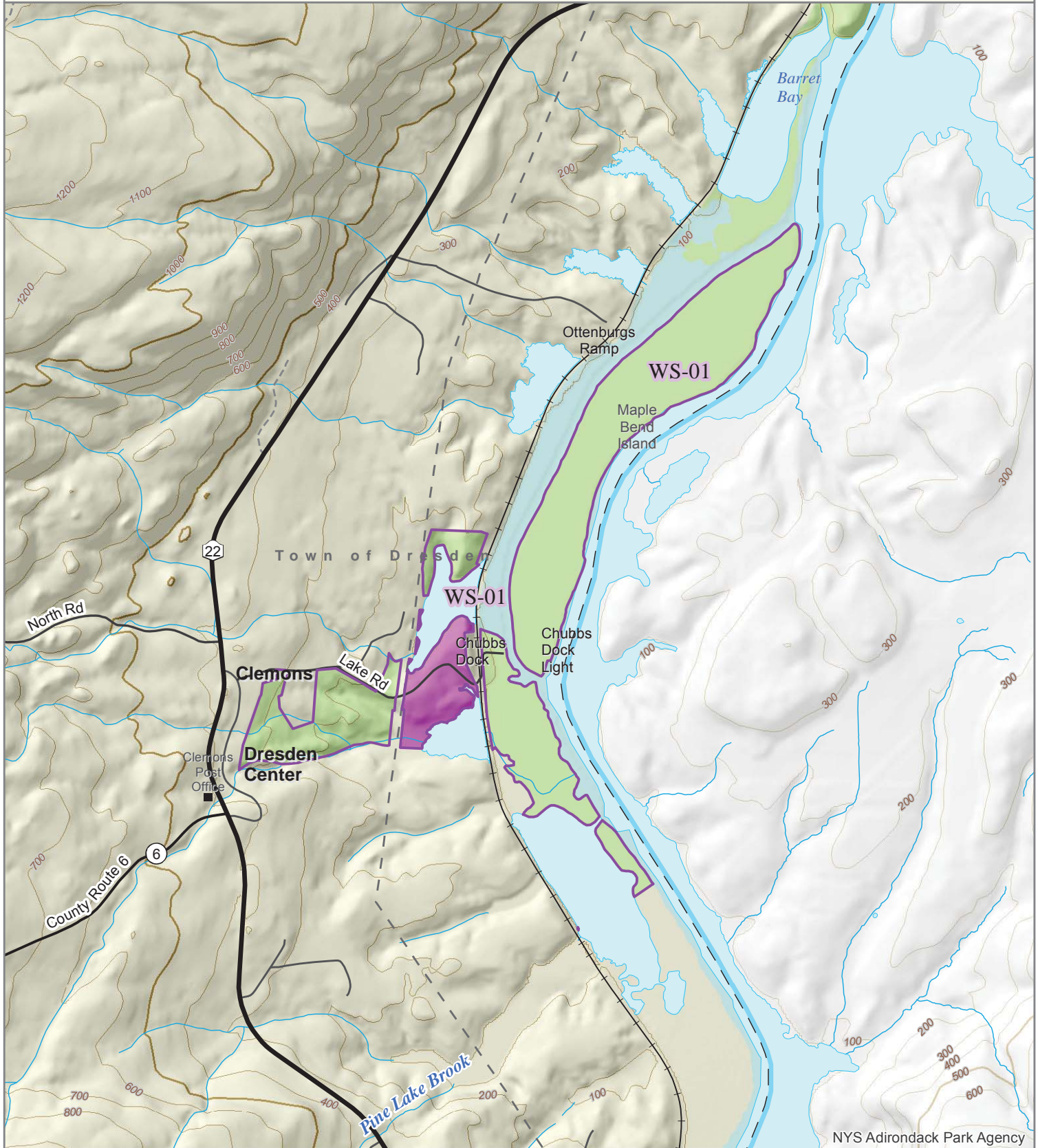
Proposed Unit: Lake George

Source: AFP 58-066.01, AFP 58-095

- | | |
|---------------------|------------------------|
| 2016 Classification | Wild Forest |
| Private | Intensive Use |
| Wilderness | Historic |
| Canoe Area | State Administrative |
| Primitive Area | Pending Classification |



1:30,000
0 2,500 5,000 Feet



WS-01

Lake Champlain Narrows
Town of Dresden, Washington County
Total Acres: 251.1
Proposed Classification:
 Wild Forest: 227 acres
 State Administrative: 24.1 acres

Non-conforming use(s): None
Deed Restrictions: None
Leases: None

This parcel contains an existing structure. A 24 acre section is proposed to be classified as State Administrative. DEC wishes to use the Administrative Area facility to present Sportsman Education courses. An area south of the entrance road would be used for field activities associated with these courses. The remaining land is proposed to be classified as Wild Forest and added to the Lake George Wild Forest unit.

WS-02

2016 Classification Package



Adirondack
Park Agency

Page 79 of 79
Print Date: 6/5/2017

Sugarloaf Mountain

Town of Dresden

Adjacent to WF, Sugarloaf Mtn, Pike Brook Rd

Proposed Class: Wild Forest

Proposed Unit: Lake George

Source: Map Correction

- | | |
|---------------------|------------------------|
| 2016 Classification | Wild Forest |
| Private | Intensive Use |
| Wilderness | Historic |
| Canoe Area | State Administrative |
| Primitive Area | Pending Classification |



1:30,000
0 2,500 5,000 Feet



WS-02

Sugarloaf Mountain
Town of Dresden, Washington County
Total Acres: 312
Proposed Classification: Wild Forest

Non-conforming use(s): None
Deed Restrictions: None
Leases: None

This parcel abuts existing Forest Preserve land in the Lake George Wild Forest. It would be classified as Wild Forest and added to that unit.