



**Adirondack
Park Agency**

Mountain View Association P2025-52

Agency Meeting Presentation

May 22, 2025

Presentation Overview

- Jurisdiction
- Conclusions of Law
- Project Location
- Management in Mountain View Lake
- Proposed Treatment
- Public Comment & Review by Others
- Staff Recommendation
- Q & A


Jurisdiction

9 NYCRR Section 578.3(n)(2)(i)

- Regulated Wetland Activity
 - Application of Herbicides in Wetlands

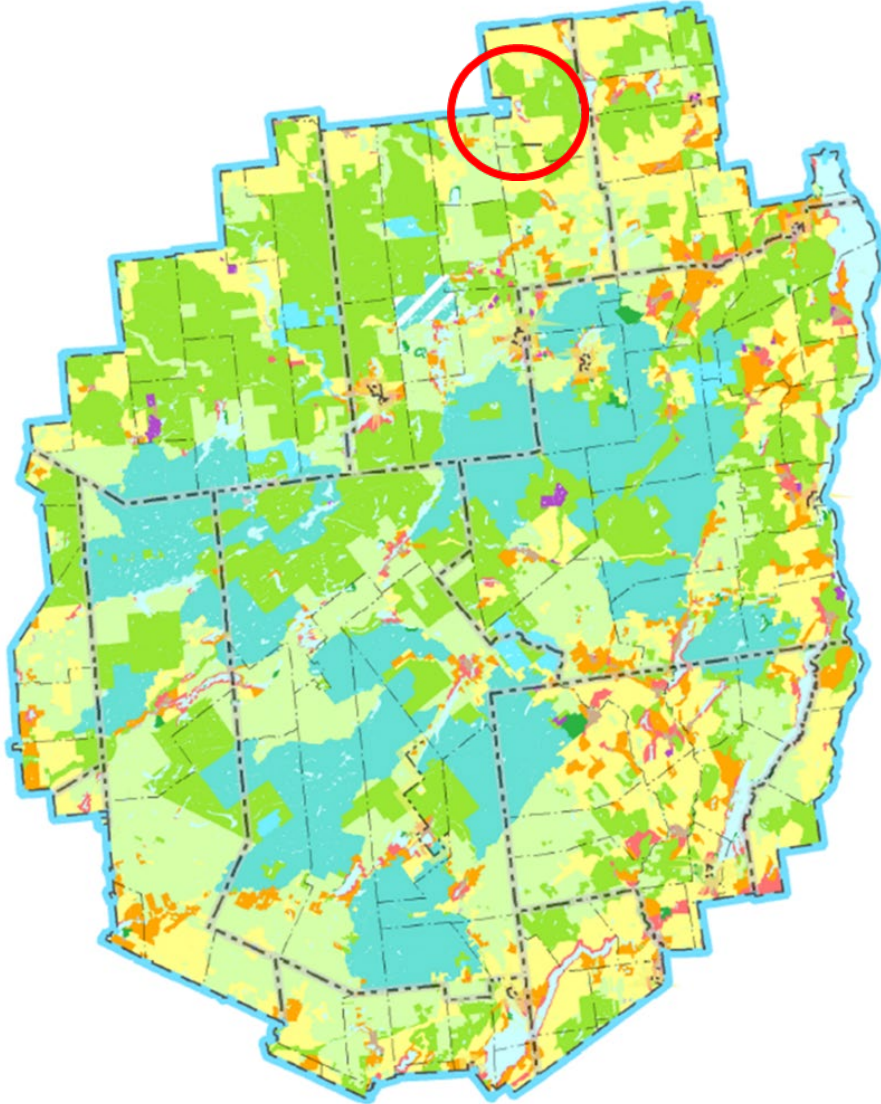
Conclusions of Law

- a. that the project authorized as conditioned herein will be consistent with the Adirondack Park land use and development plan; and
- b. that the project authorized as conditioned herein will not have an undue adverse impact upon the natural, scenic, aesthetic, ecological, wildlife, historic, recreational or open space resources of the Park, taking into account the economic and social or other benefits to be derived from the activity; and
- c. the economic, social and other benefits to be derived from the activity proposed and as conditioned herein compel a departure from the guidelines of 9 NYCRR Part 578.10(a)(1), in order to secure the natural benefits of wetlands associated with the project, consistent with the general welfare and beneficial economic, social, and agricultural development of the state

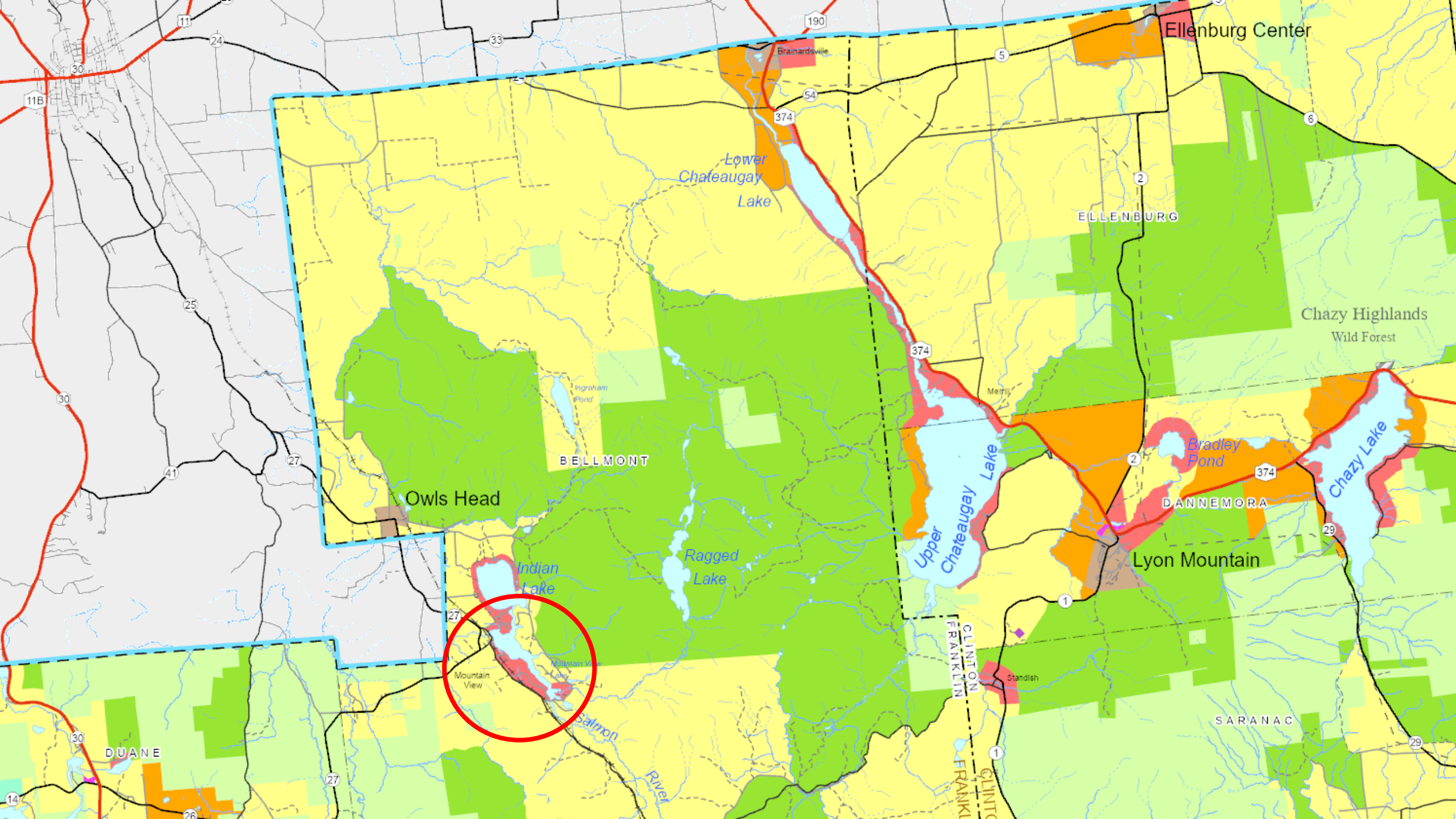


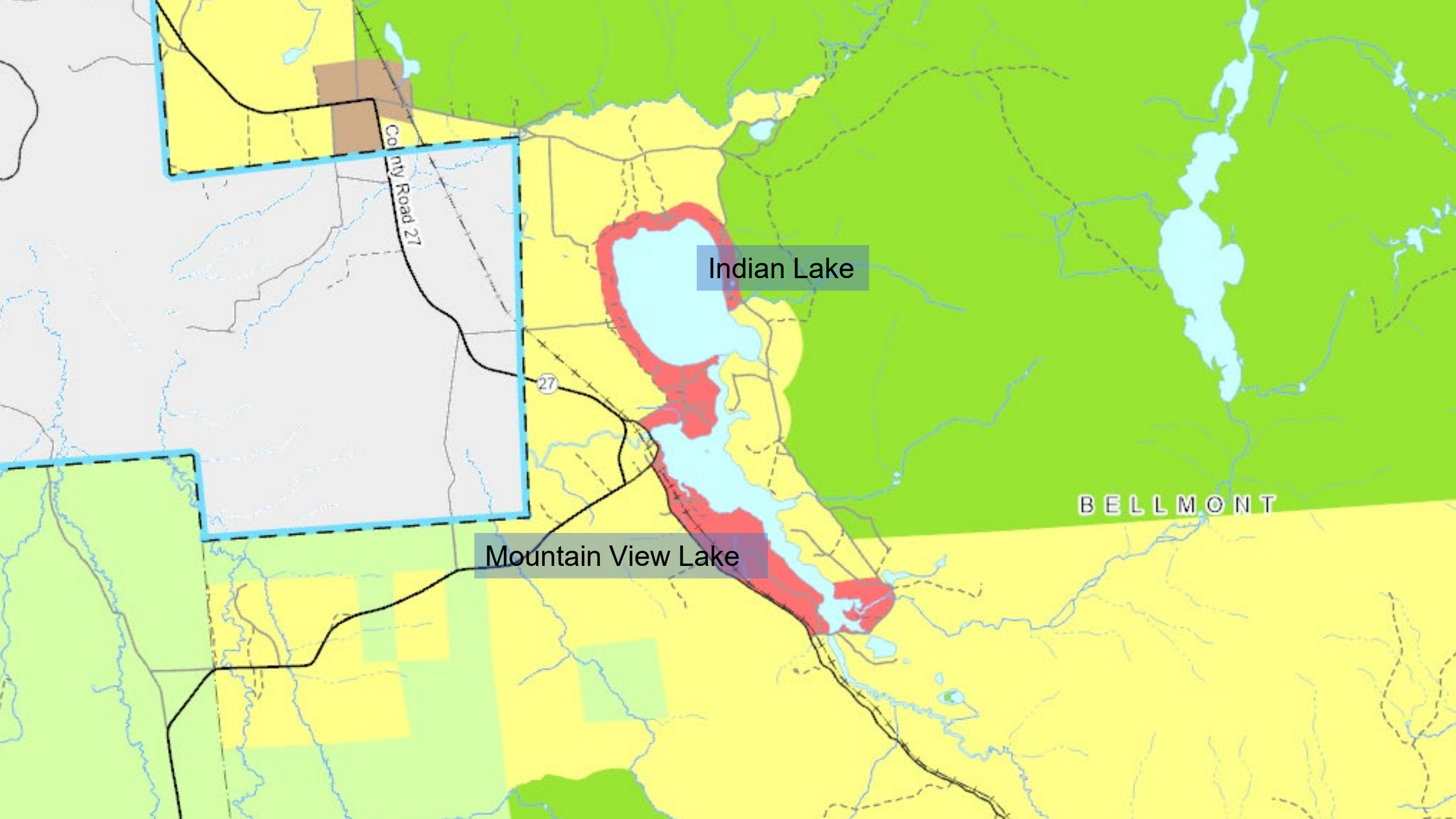
Project Location

Project Location



Town of Bellmont,
Franklin County





Indian Lake

Mountain View Lake

BELLMONT



Watershed

2023

Mountain View Lake

Town(s) of Bellmont

Franklin County

St. Lawrence River Basin

Leaflet | Tiles © Esri — Esri, DeLorme, NAVTEQ, TomTom, Intermap, iPC, USGS, FAO, NPS, NRCAN, Ordnance Survey, Esri Japan, METI, Esri China (Hong Kong), and the GIS User Community

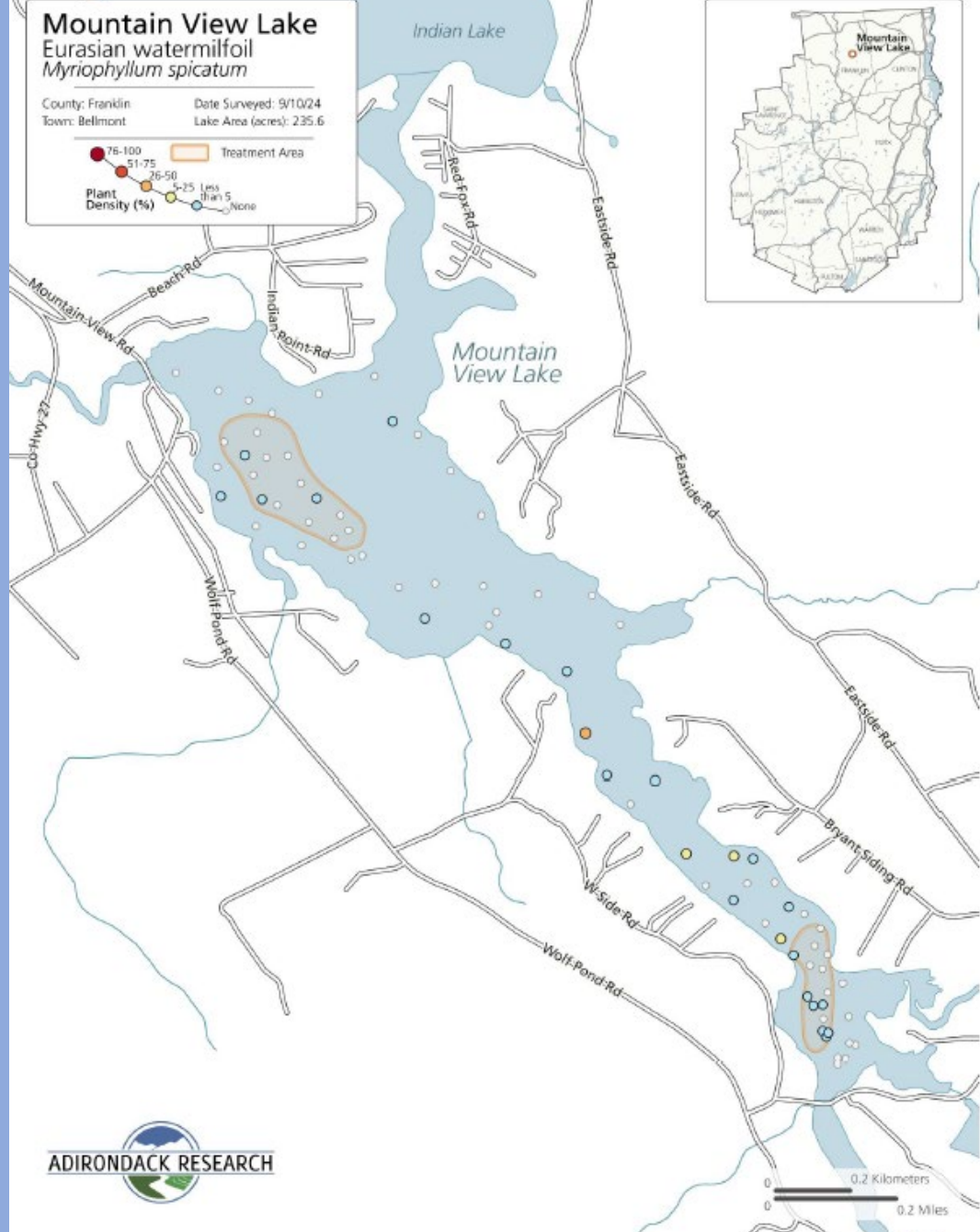
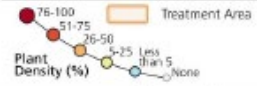
LAKE CHARACTERISTICS	
Lake Classification	B(T)
Dam Classification	Not available
Public Water Supply	No
Lake Size (AC)	Not available
Maximum Depth (m)	Not available
WATERSHED CHARACTERISTICS	
Watershed Area (AC)	28840
Watershed to Lake Ratio	Not available
Wetlands %	11
Barren Land %	0
Shrub Scrub %	1
Grassland Herbaceous %	2
Forest %	79
Developed %	2
Agriculture %	0
CSLAP Participation	
Years in CSLAP	1991-1995

Mountain View Lake

Eurasian watermilfoil

Myriophyllum spicatum

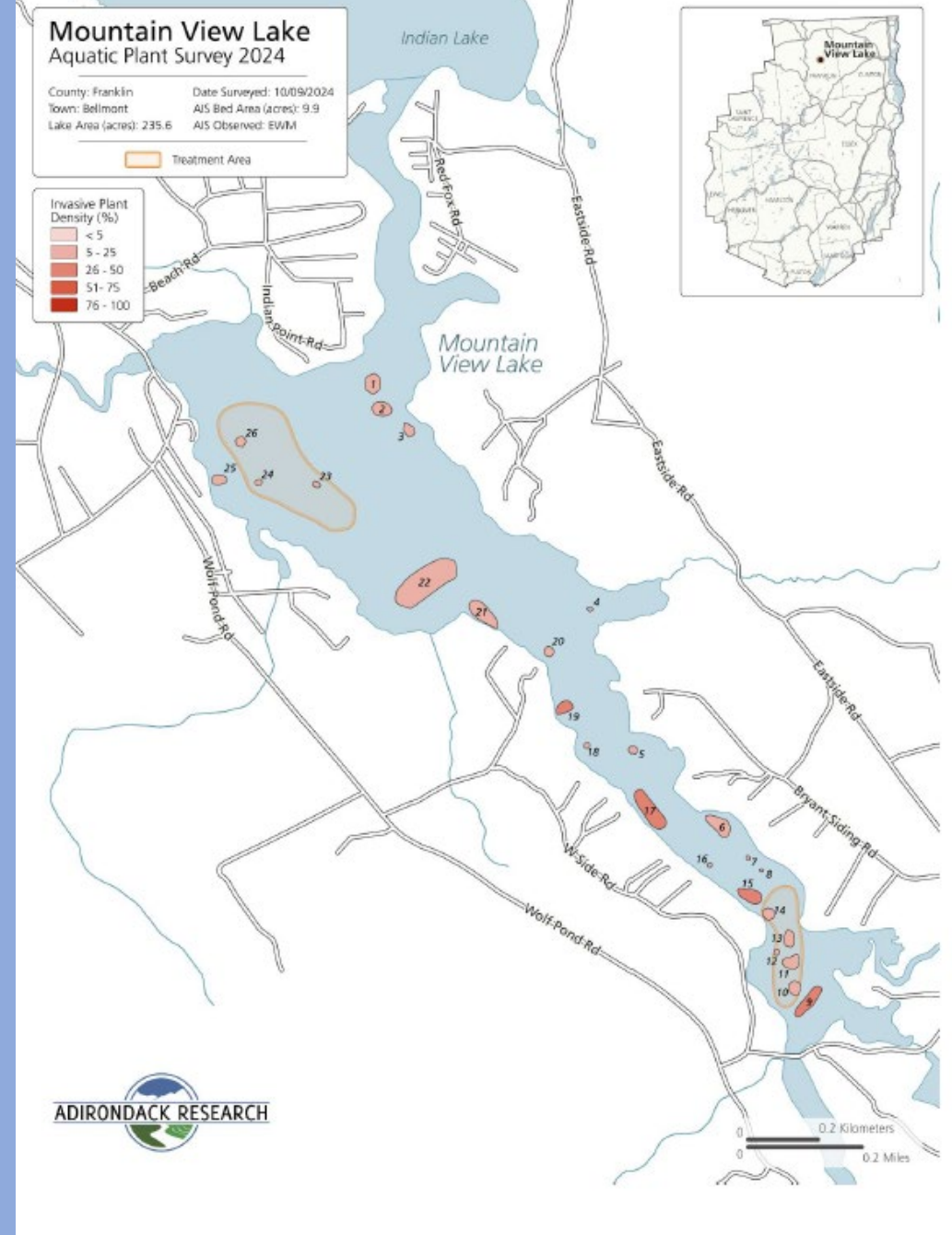
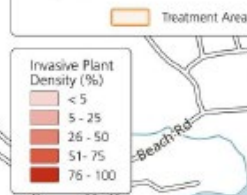
County: Franklin
Town: Belmont
Date Surveyed: 9/10/24
Lake Area (acres): 235.6



Mountain View Lake


Aquatic Plant Survey 2024

County: Franklin
Town: Belmont
Date Surveyed: 10/09/2024
AIS Bed Area (acres): 9.9
Lake Area (acres): 235.6
AIS Observed: EWM

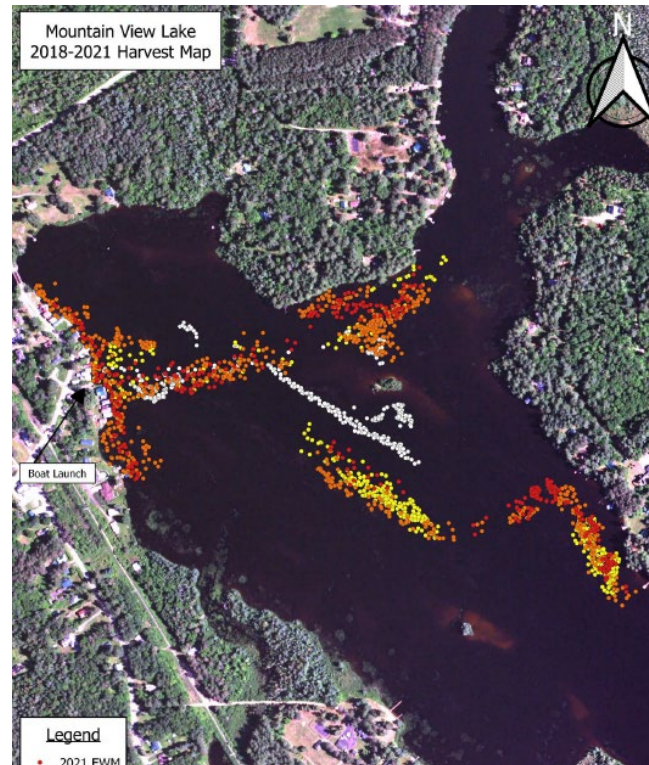


Management in Mountain View Lake

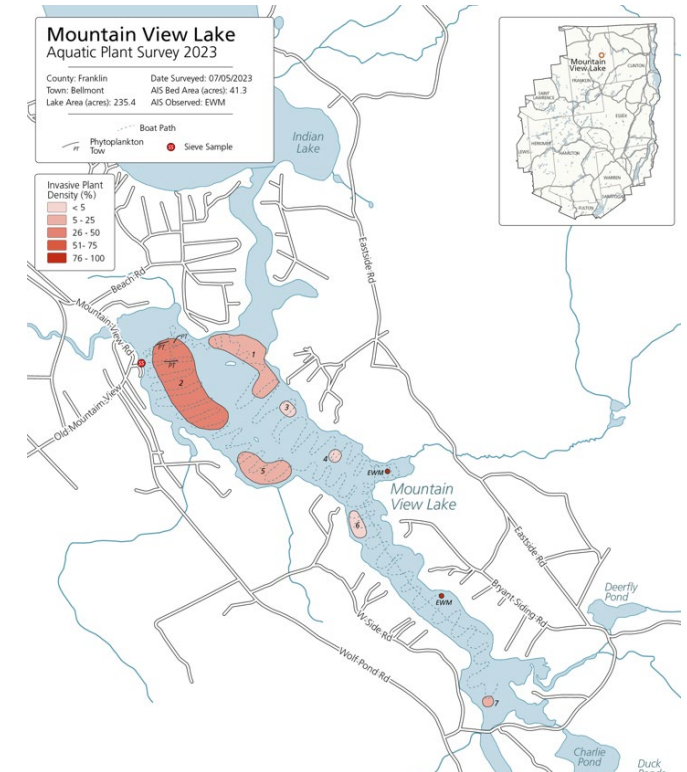
History



2011 – 2015 Harvesting



2018 – 2021 Harvesting



2023 EWM Beds

First identified in 1980's

Agency Permits since mid-1990's

- Benthic Barriers
- Hand Harvesting

Current Hand Harvesting Program under General Permit

Community Involvement

2009



2014



2015



Management Goals – MVA AIS Management Plan

“The [MVA] seeks to prevent and/or manage invasive plants and animals from damaging our aquatic environment.

Of primary concern at present is controlling the growth and spread of Eurasian watermilfoil.

The purpose of this document is to articulate how to best achieve these goals and to foster creative, open minded thinking as newer methods of control become available.”

Management Goals – Herbicide Proposal

“...provide a leg up on the control of Eurasian Watermilfoil in Mountain View Lake...”

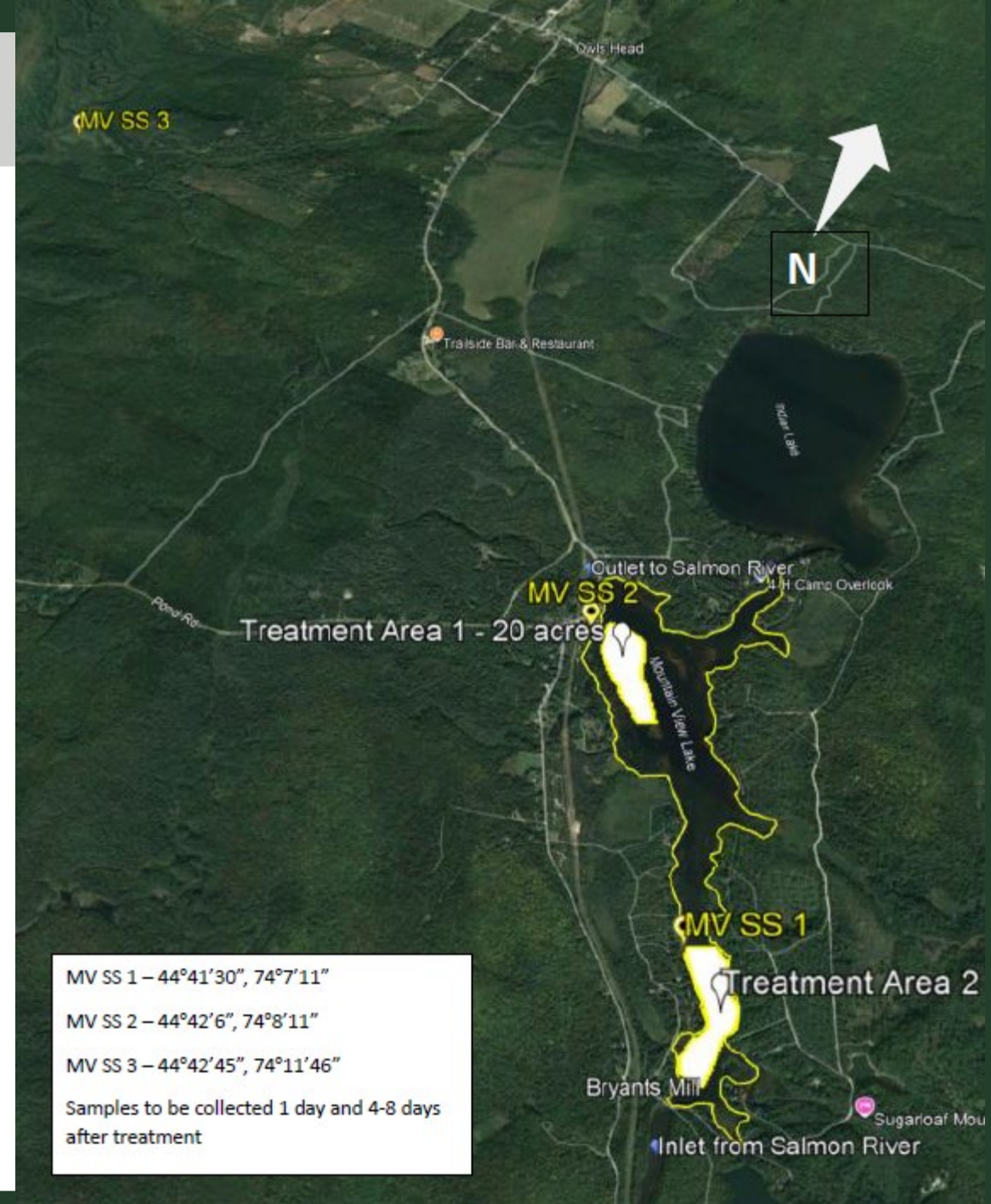
“...utilize [hand harvesting] divers in other areas of Mountain View Lake, the Channel, and Indian Lake that are now becoming harder to manage.”

“Divers will also focus on the upstream end of the lake where the treatment is subject to the greatest dilution from the Salmon River inlet.”

Proposed Treatment

Treatment

- Treat 40 acres within two treatment areas in Mountain View Lake with ProcellaCor EC.
- Post Treatment Samples collected until herbicide concentration is below 1 ppb in all samples.
- 1 day after treatment
- 4 – 8 days after treatment



Post Treatment

- Qualitative survey about 6 weeks post-treatment
- Quantitative Plant Survey (August/September)
- Post Treatment Status Report (Due Dec. 1)
 - Survey Results
 - Residual Concentration Monitoring
 - Narrative assessment of lake health and discussion of effects on plant communities
- Record treatment in iMap invasives database

2024

Mountain View Lake AIS Survey

Aquatic Invasive Species Surveys
Survey Team Report



Susceptibility: Non-Target Species

Plant Species	Susceptibility
Coontail	Low- Moderate
White waterlily	Moderate
Watershield	Moderate - High
Yellow waterlily	Low – Moderate
All others (N= 14)	Low

Public Comment and Review by Others

Public Comment

- Public Notice
 - Shoreline owners notified when application was received, also when application was completed (256 letters x 2 = 512)
 - Environmental Notice Bulletin: Period Ended April 24, 2025
 - 21 comment letters received (25 people)
 - Concerns → 1 Letter (1 Person)
 - Supportive → 20 Letters (24 People)

Public Comment

Concerns (1 Letter)

- Uncomfortable with limited treatment data
- Natural causes of decline – Nature can heal itself

Supportive (20 Letters)

- Recreational uses impaired
- Product is effective and safe
- Harvesting is expensive
- Efforts have been ineffective

Review by Others

- NYS DEC
 - Bureau of Pesticides Application Submitted February 2025

Staff Recommendation

Approve with Conditions

- Undertake project as proposed
- Adherence to Clean Drain Dry Standards for all equipment used
- Post-treatment concentration monitoring report
- Post treatment aquatic plant survey
- Submit treatment map to iMap Invasives Network

Conclusions of Law

- a. that the project authorized as conditioned herein will be consistent with the Adirondack Park land use and development plan; and
- b. that the project authorized as conditioned herein will not have an undue adverse impact upon the natural, scenic, aesthetic, ecological, wildlife, historic, recreational or open space resources of the Park, taking into account the economic and social or other benefits to be derived from the activity; and
- c. the economic, social and other benefits to be derived from the activity proposed and as conditioned herein compel a departure from the guidelines of 9 NYCRR Part 578.10(a)(1), in order to secure the natural benefits of wetlands associated with the project, consistent with the general welfare and beneficial economic, social, and agricultural development of the state





**Adirondack
Park Agency**