

OVERALL VISUAL STUDY MAP


Adirondack Park Agency
RECEIVED
 Date: January 13, 2026

Maple Ridge Solar
Visual Impact Assessment

Town of Ellenburg
 Source: Google Earth 2025



The Environmental Design Partnership, LLP
© 2021

Figure:
1

Clinton County, NY
December 16, 2025




RECEPTOR A – EXISTING CONDITIONS – HARRIS ROAD – 35MM LENS – LOOKING NORTHEAST



Maple Ridge Solar
Visual Impact Assessment

Town of Ellenburg
Source: Google Earth 2025

Clinton County, NY
December 16, 2025



NOTE: BALSAM FIR & RED SPRUCE TO BE PLANTED AT 10-12'

RECEPTOR A – PROPOSED CONDITIONS – HARRIS ROAD – 35MM LENS – INITIAL PLANTING SIZE– LOOKING NORTHEAST



Maple Ridge Solar
Visual Impact Assessment

Town of Ellenburg
Source: Google Earth 2025

Clinton County, NY
December 16, 2025



RECEPTOR A – PROPOSED CONDITIONS – HARRIS ROAD – 35MM LENS – 5 YEAR VEGETATION GROWTH – LOOKING NORTHEAST



Maple Ridge Solar
Visual Impact Assessment

Town of Ellenburg
Source: Google Earth 2025

Clinton County, NY
December 16, 2025



RECEPTOR A – PROPOSED CONDITIONS – HARRIS ROAD – 35MM LENS – 10 YEAR VEGETATION GROWTH – LOOKING NORTHEAST



Maple Ridge Solar
Visual Impact Assessment

Town of Ellenburg
Source: Google Earth 2025

Clinton County, NY
December 16, 2025



RECEPTOR B – EXISTING CONDITIONS – HARRIS ROAD – 35MM LENS – LOOKING NORTHWEST




Maple Ridge Solar
Visual Impact Assessment

Town of Ellenburg
Source: Google Earth 2025

Clinton County, NY
December 16, 2025

The Environmental
Design Partnership, LLP
© 2021

Figure:
6




RECEPTOR B – PROPOSED CONDITIONS – HARRIS ROAD – 35MM LENS – INITIAL PLANTING SIZE – LOOKING NORTHWEST



Maple Ridge Solar
Visual Impact Assessment

Town of Ellenburg
Source: Google Earth 2025

Clinton County, NY
December 16, 2025




RECEPTOR B – PROPOSED CONDITIONS – HARRIS ROAD – 35MM LENS – 5 YEAR VEGETATION GROWTH – LOOKING NORTHWEST



Maple Ridge Solar
Visual Impact Assessment

Town of Ellenburg
Source: Google Earth 2025

Clinton County, NY
December 16, 2025



RECEPTOR B – PROPOSED CONDITIONS – HARRIS ROAD – 35MM LENS – 10 YEAR VEGETATION GROWTH – LOOKING NORTHWEST



Maple Ridge Solar
Visual Impact Assessment

Town of Ellenburg
Source: Google Earth 2025

Clinton County, NY
December 16, 2025



RECEPTOR C – EXISTING CONDITIONS – HARRIS ROAD – 35MM LENS – LOOKING NORTH

The Environmental
Design Partnership, LLP
© 2021

Figure:
10

Maple Ridge Solar
Visual Impact Assessment
Town of Ellenburg
Source: Google Earth 2025
Clinton County, NY
December 16, 2025





RECEPTOR C – PROPOSED CONDITIONS – HARRIS ROAD – 35MM LENS – INITIAL PLANTING SIZE – LOOKING NORTH



Maple Ridge Solar
Visual Impact Assessment

Town of Ellenburg
Source: Google Earth 2025

Clinton County, NY
December 16, 2025

The Environmental
Design Partnership, LLP
© 2021

Figure:
11



RECEPTOR C – PROPOSED CONDITIONS – HARRIS ROAD – 35MM LENS – 5 YEAR VEGETATION GROWTH – LOOKING NORTH



Maple Ridge Solar
Visual Impact Assessment

Town of Ellenburg
Source: Google Earth 2025

Clinton County, NY
December 16, 2025



RECEPTOR C – PROPOSED CONDITIONS – HARRIS ROAD – 35MM LENS – 10 YEAR VEGETATION GROWTH – LOOKING NORTH



Maple Ridge Solar
Visual Impact Assessment

Town of Ellenburg
Source: Google Earth 2025

Clinton County, NY
December 16, 2025




RECEPTOR D – EXISTING CONDITIONS – HARRIS ROAD – 35MM LENS – LOOKING NORTHEAST



Maple Ridge Solar
Visual Impact Assessment

Town of Ellenburg
Source: Google Earth 2025

Clinton County, NY
December 16, 2025



RECEPTOR D – PROPOSED CONDITIONS – HARRIS ROAD – 35MM LENS – INITIAL PLANTING SIZE – LOOKING NORTHEAST




Maple Ridge Solar
Visual Impact Assessment

Town of Ellenburg
Source: Google Earth 2025

Clinton County, NY
December 16, 2025

The Environmental
Design Partnership, LLP
© 2021

Figure:
15




RECEPTOR D – PROPOSED CONDITIONS – HARRIS ROAD – 35MM LENS – 5 YEAR VEGETATION GROWTH – LOOKING NORTHEAST



Maple Ridge Solar
Visual Impact Assessment

Town of Ellenburg
Source: Google Earth 2025

Clinton County, NY
December 16, 2025



RECEPTOR D – PROPOSED CONDITIONS – HARRIS ROAD – 35MM LENS – 10 YEAR VEGETATION GROWTH – LOOKING NORTHEAST



Maple Ridge Solar
Visual Impact Assessment

Town of Ellenburg
Source: Google Earth 2025

Clinton County, NY
December 16, 2025